



BTO Research Report No. 400

**Investigating possible movements of
waterbirds between the Medway Estuary
& Marshes SPA and neighbouring areas
of the Thames and Swale Estuaries**

Part 2

Authors

A.N. Banks, G.E. Austin, N.H.K. Burton & H.J. Mellan

Report of work carried out by The British Trust for Ornithology
under contract to English Nature

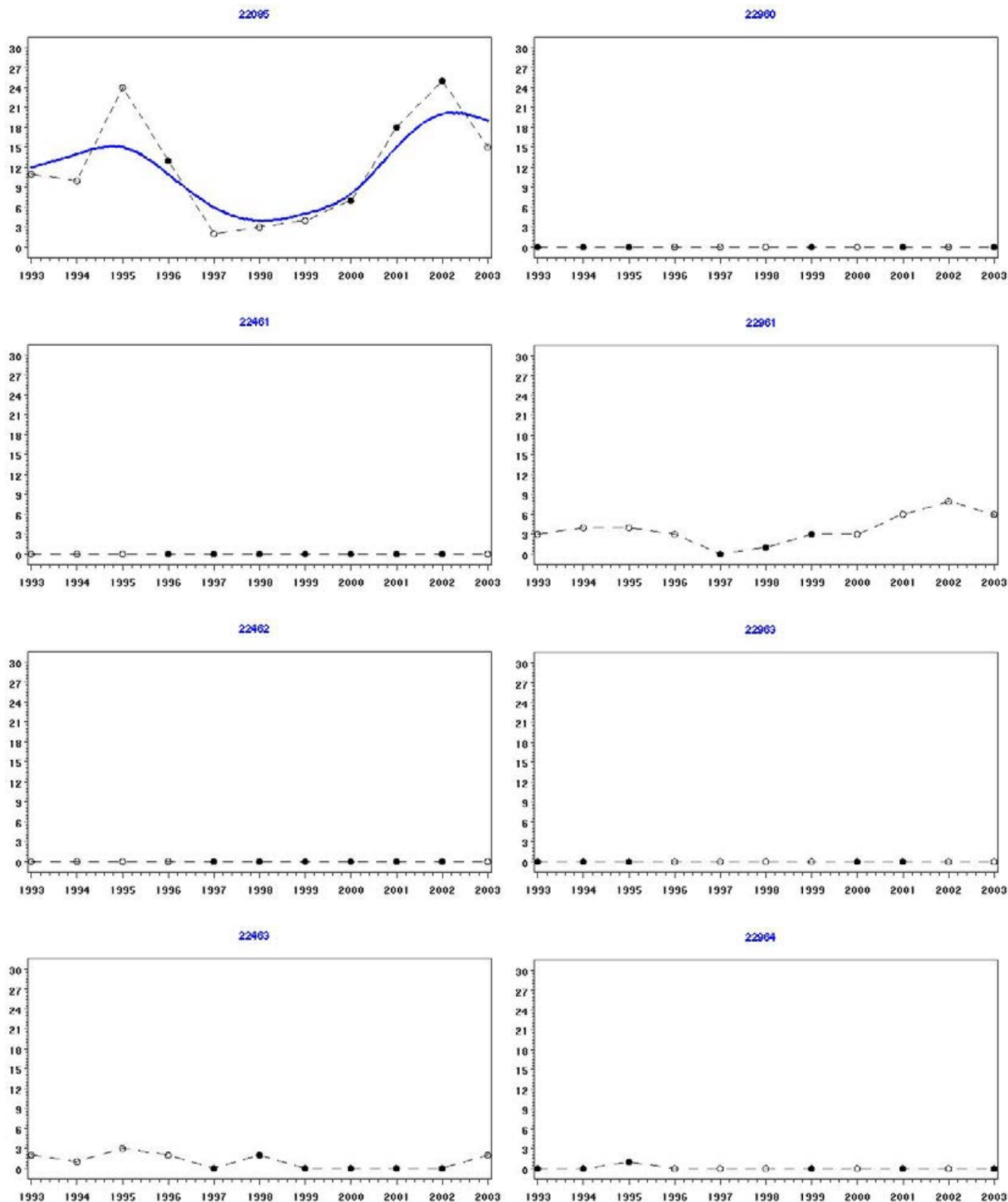
May 2005

© **British Trust for Ornithology**

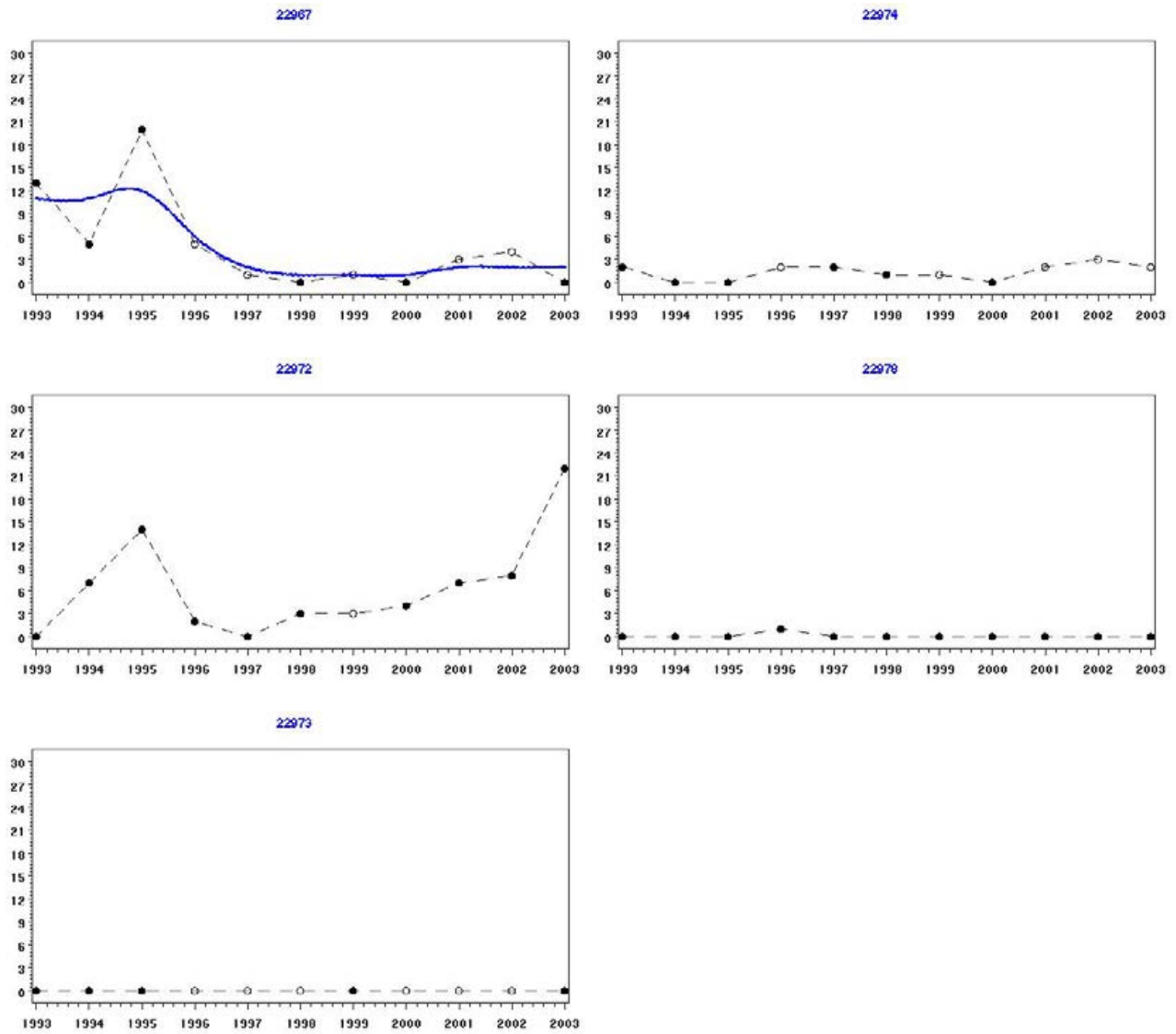
British Trust for Ornithology, The Nunnery, Thetford, Norfolk, IP24 2PU
Registered Charity No. 216652

Appendix 2 Trends in waterbird numbers on WeBS Core Count sectors of the Medway, Swale and Thames Estuaries.

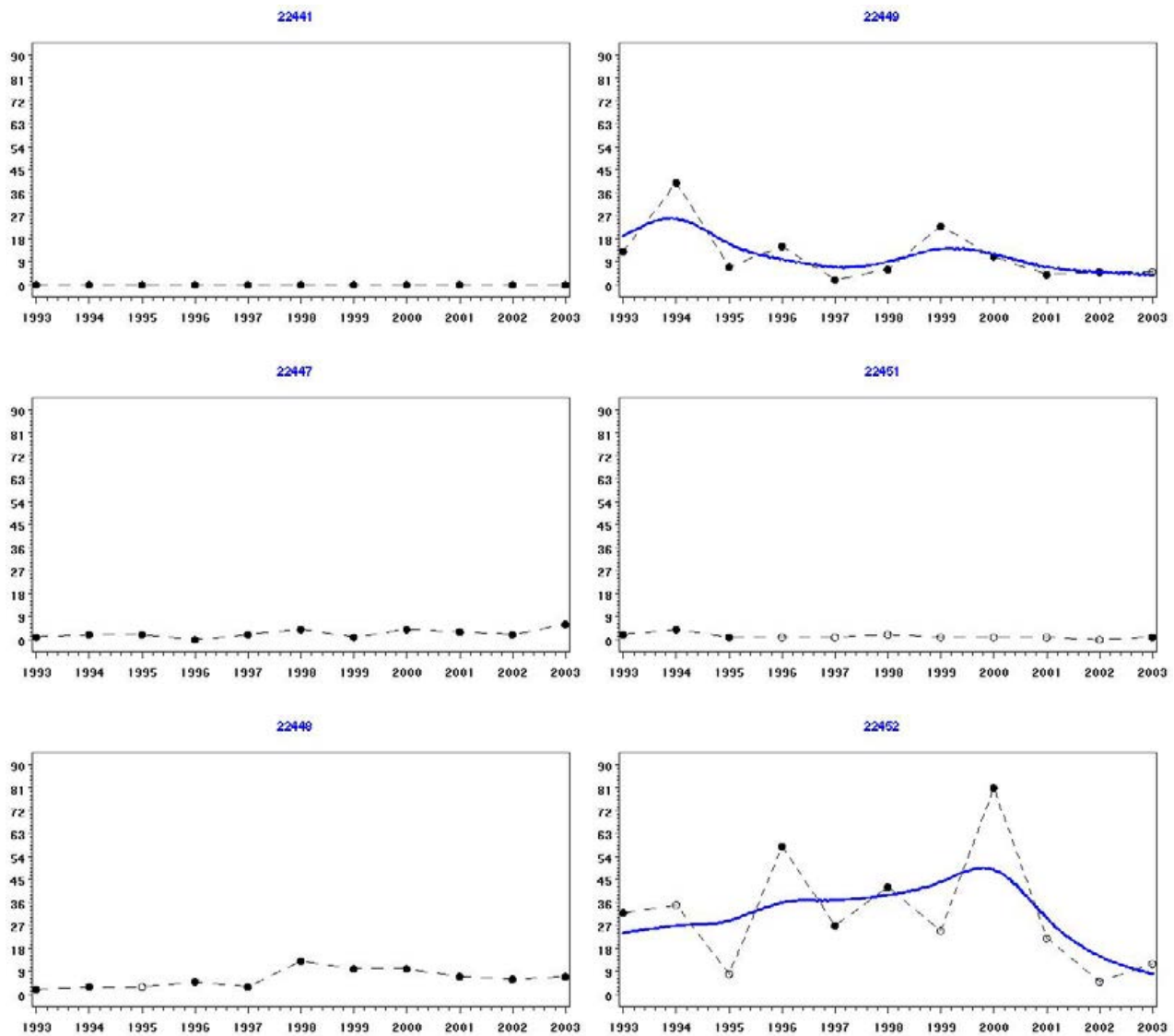
2.1a	Little Grebe	Medway Estuary	67
2.1b	Little Grebe	Swale Estuary	69
2.1c	Little Grebe	Thames Estuary.....	71
2.2a	Great Crested Grebe	Medway Estuary	73
2.2b	Great Crested Grebe	Swale Estuary	75
2.2c	Great Crested Grebe	Thames Estuary.....	77
2.3a	Cormorant	Medway Estuary	79
2.3b	Cormorant	Medway Estuary	81
2.3c	Cormorant	Medway Estuary	83
2.4a	Dark-bellied Brent Goose	Medway Estuary	85
2.4b	Dark-bellied Brent Goose	Swale Estuary	87
2.4c	Dark-bellied Brent Goose	Thames Estuary.....	89
2.5a	Shelduck	Medway Estuary	91
2.5b	Shelduck	Swale Estuary	93
2.5c	Shelduck	Thames Estuary.....	95
2.6a	Wigeon	Medway Estuary	97
2.6b	Wigeon	Swale Estuary	99
2.6c	Wigeon	Thames Estuary.....	101
2.7a	Teal	Medway Estuary	103
2.7b	Teal	Swale Estuary	105
2.7c	Teal	Thames Estuary.....	107
2.8a	Pintail	Medway Estuary	109
2.8b	Pintail	Swale Estuary	111
2.8c	Pintail	Thames Estuary.....	113
2.9a	Oystercatcher	Medway Estuary	115
2.9b	Oystercatcher	Swale Estuary	117
2.9c	Oystercatcher	Thames Estuary.....	119
2.10a	Avocet	Medway Estuary	121
2.10b	Avocet	Swale Estuary	123
2.10c	Avocet	Thames Estuary.....	125
2.11a	Ringed Plover	Medway Estuary	127
2.11b	Ringed Plover	Swale Estuary	129
2.11c	Ringed Plover	Thames Estuary.....	131
2.12a	Grey Plover	Medway Estuary	133
2.12b	Grey Plover	Swale Estuary	135
2.12c	Grey Plover	Thames Estuary.....	137
2.13a	Dunlin	Medway Estuary	139
2.13b	Dunlin	Swale Estuary	141
2.13c	Dunlin	Thames Estuary.....	143
2.14a	Black-tailed Godwit	Medway Estuary	145
2.14b	Black-tailed Godwit	Swale Estuary	147
2.14c	Black-tailed Godwit	Thames Estuary.....	149
2.15a	Curlew	Medway Estuary	151
2.15b	Curlew	Swale Estuary	153
2.15c	Curlew	Thames Estuary.....	155
2.16a	Redshank	Medway Estuary	157
2.16b	Redshank	Swale Estuary	159
2.16c	Redshank	Thames Estuary.....	161



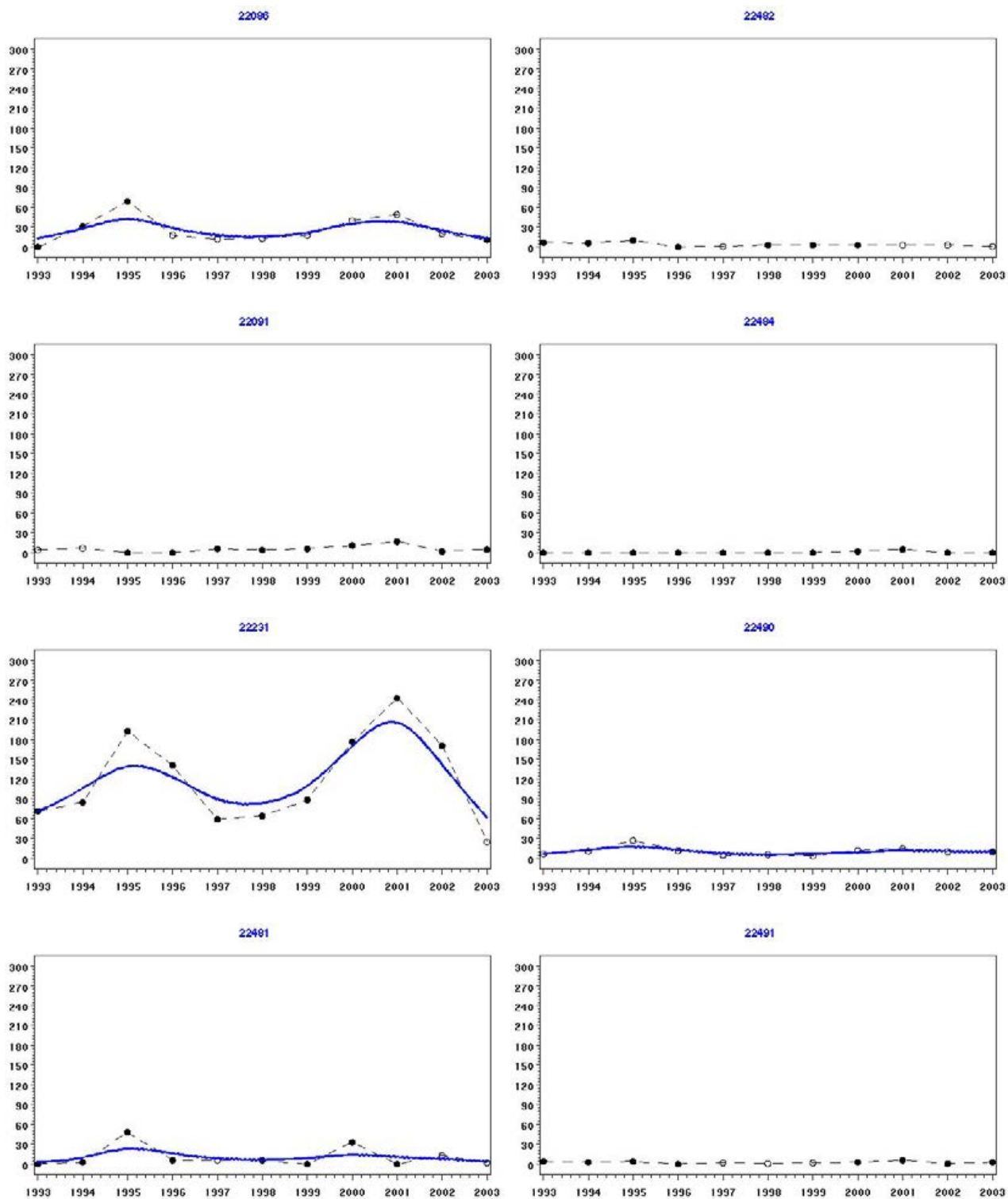
Appendix 2.1a Trends in Little Grebe numbers on WeBS Core Count sectors of the Medway Estuary.



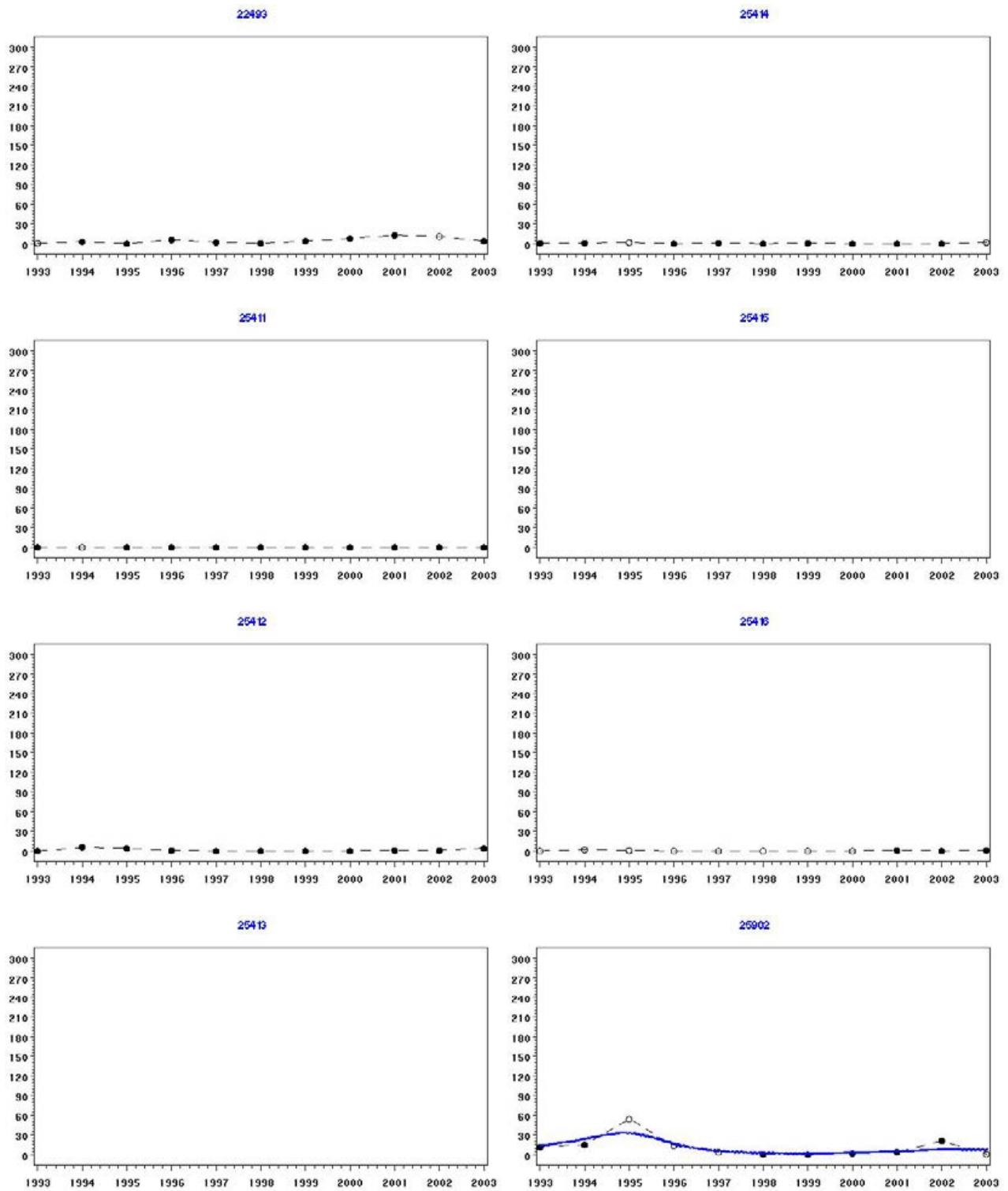
Appendix 2.1a Continued.



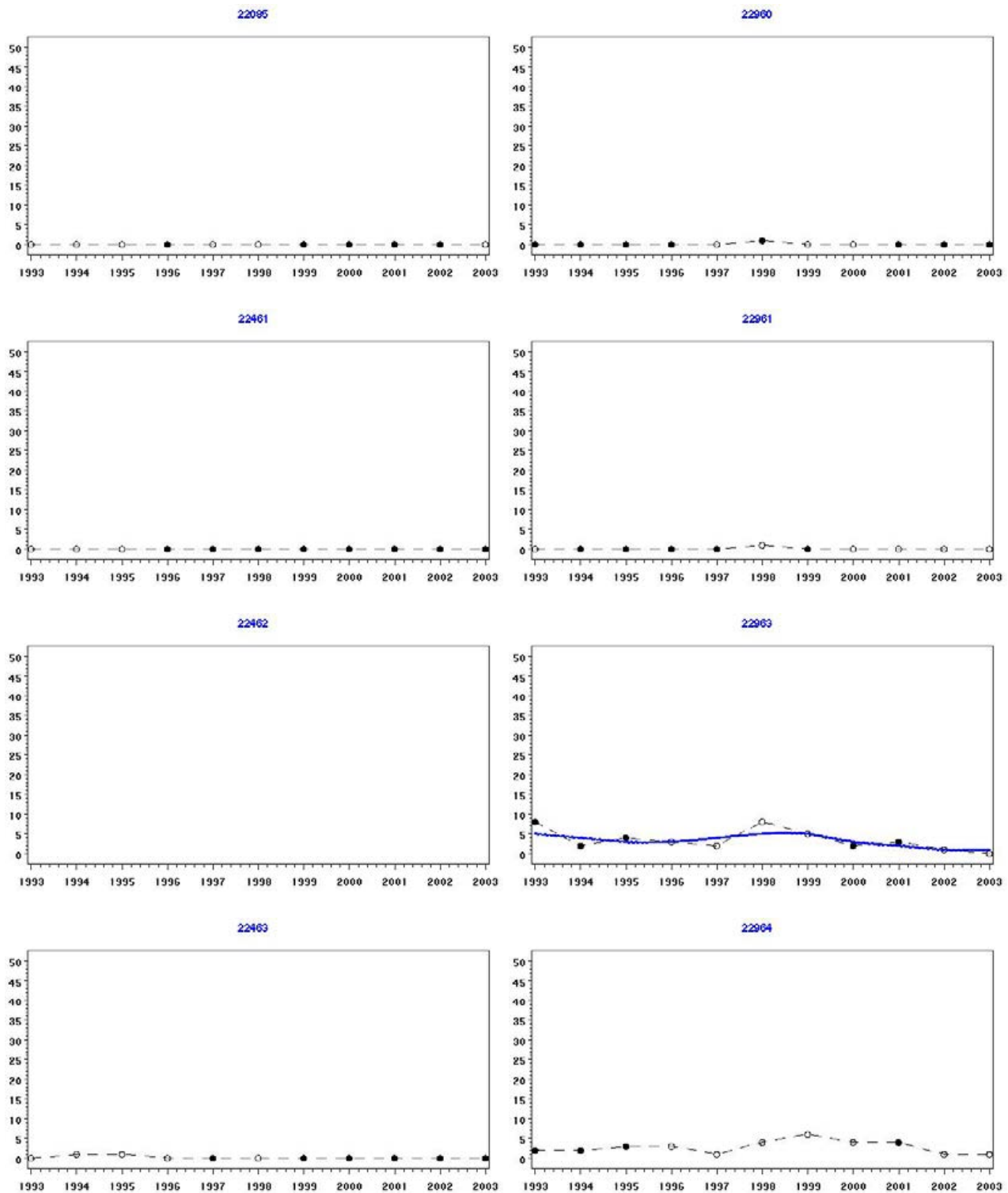
Appendix 2.1b Trends in Little Grebe numbers on WeBS Core Count sectors of the Swale Estuary.



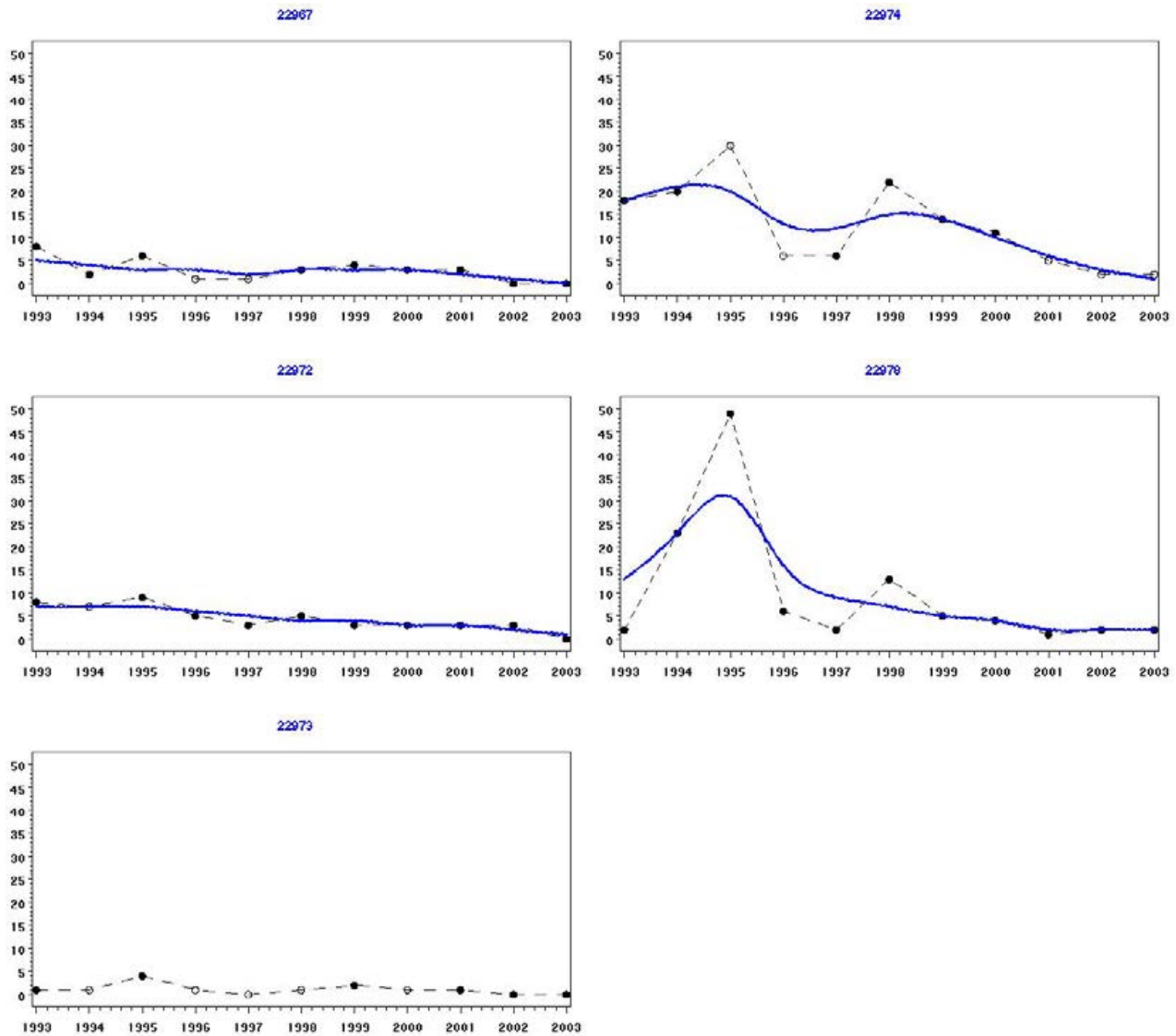
Appendix 2.1c Trends in Little Grebe numbers on WeBS Core Count sectors of the Thames Estuary.



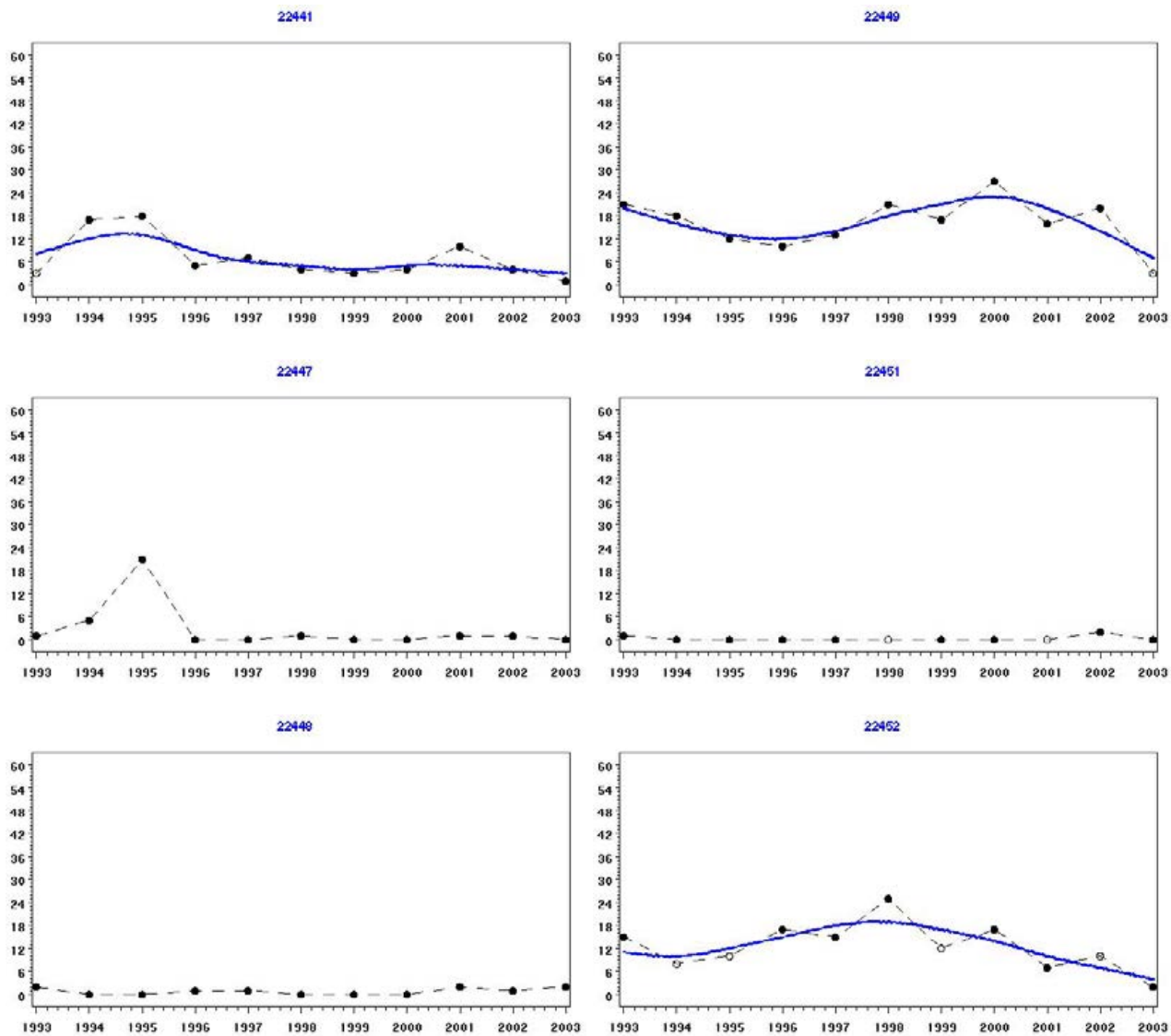
Appendix 2.1c Continued.



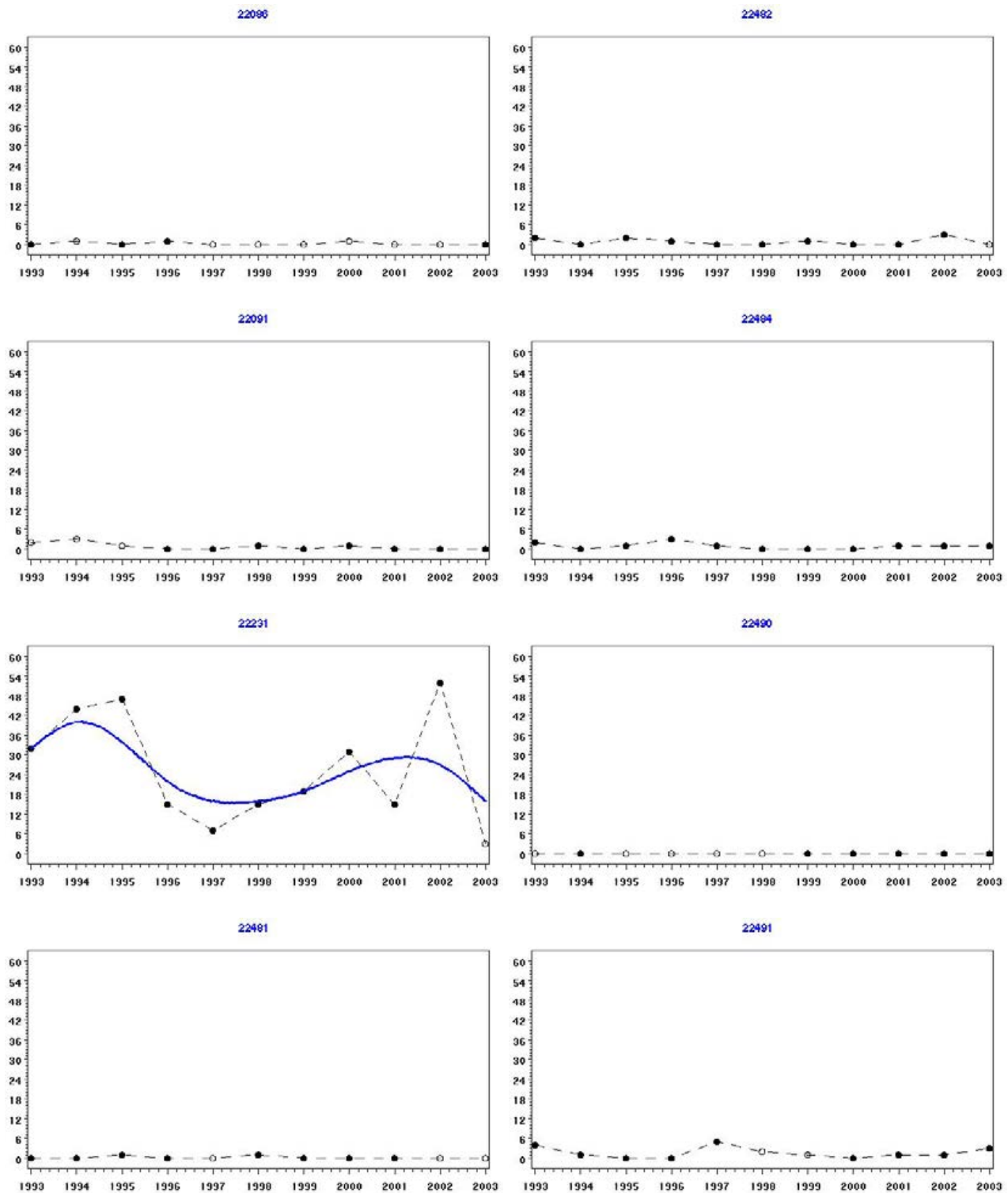
Appendix 2.2a Trends in Great Crested Grebe numbers on WeBS Core Count sectors of the Medway Estuary.



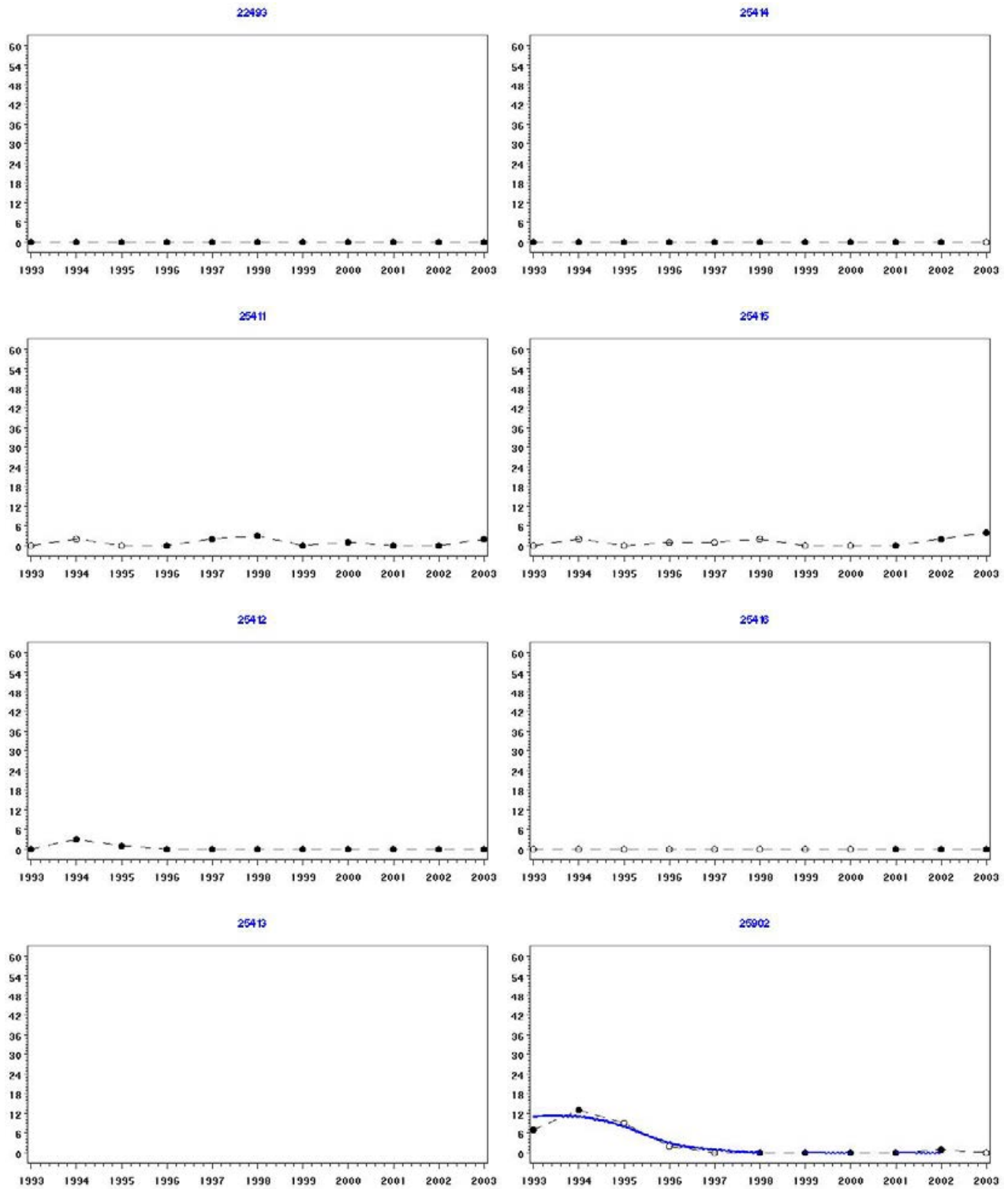
Appendix 2.2a Continued.



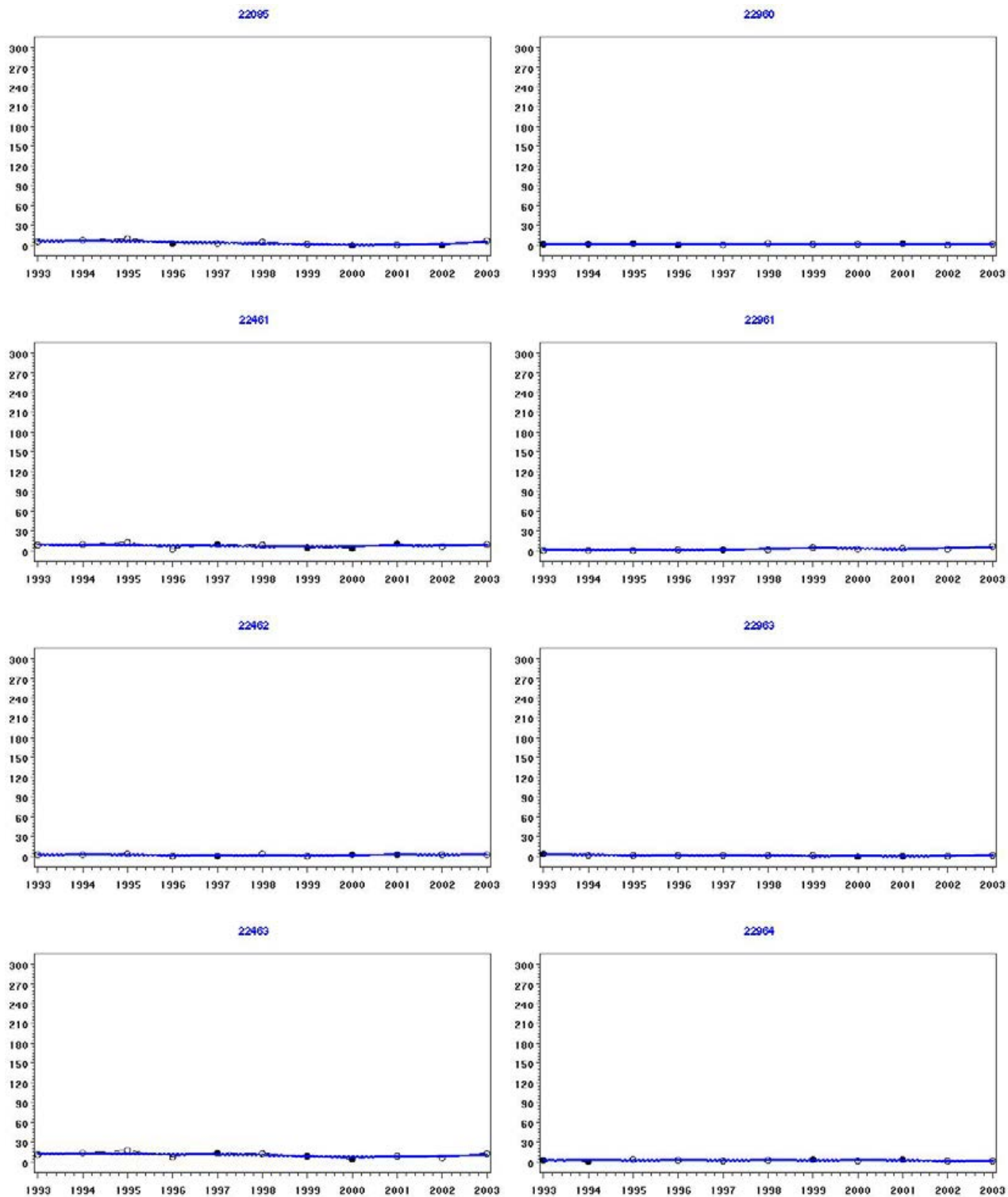
Appendix 2.2b Trends in Great Crested Grebe numbers on WeBS Core Count sectors of the Swale Estuary.



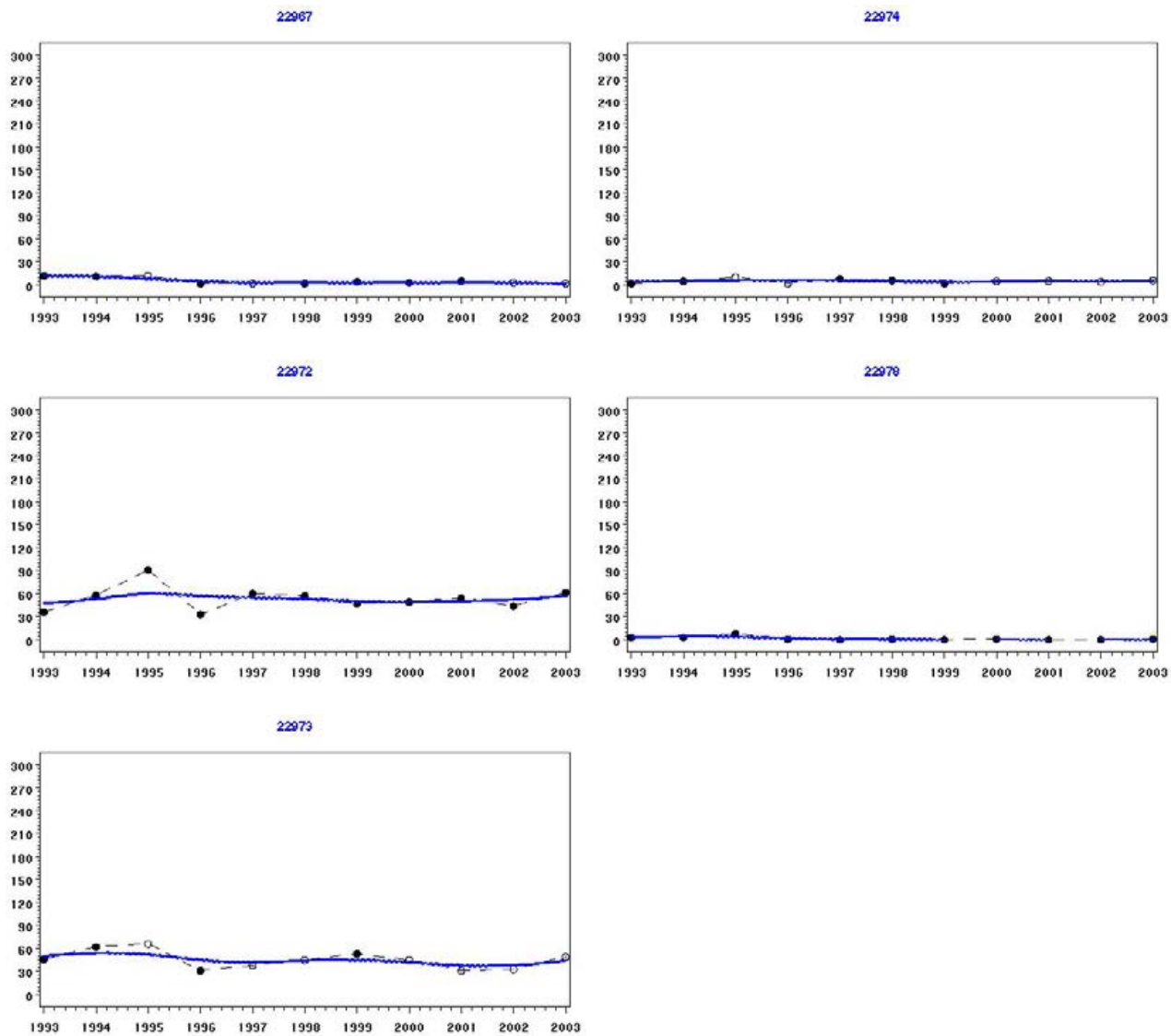
Appendix 2.2c Trends in Great Crested Grebe numbers on WeBS Core Count sectors of the Thames Estuary.



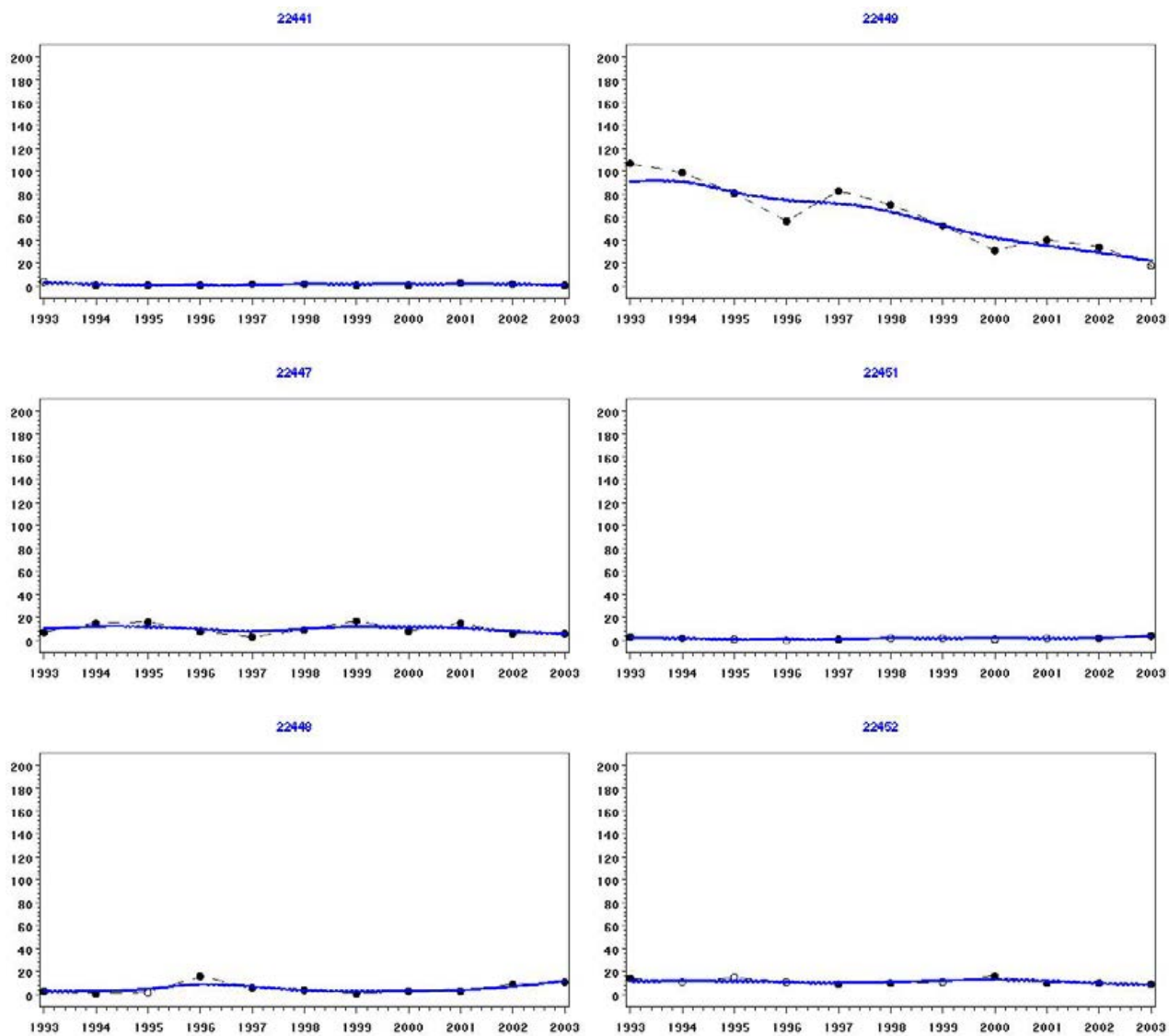
Appendix 2.2c Continued.



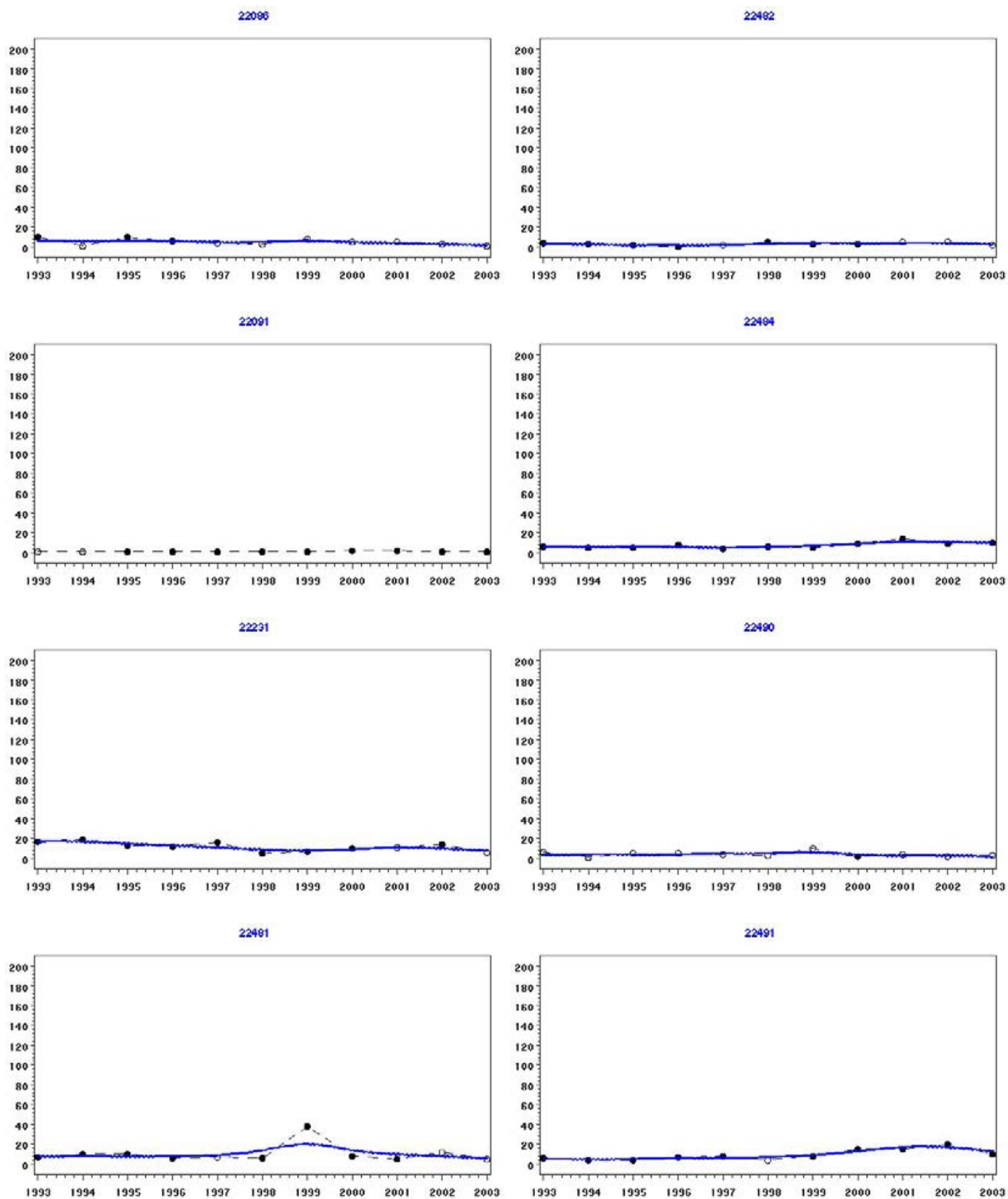
Appendix 2.3a Trends in Cormorant numbers on WeBS Core Count sectors of the Medway Estuary.



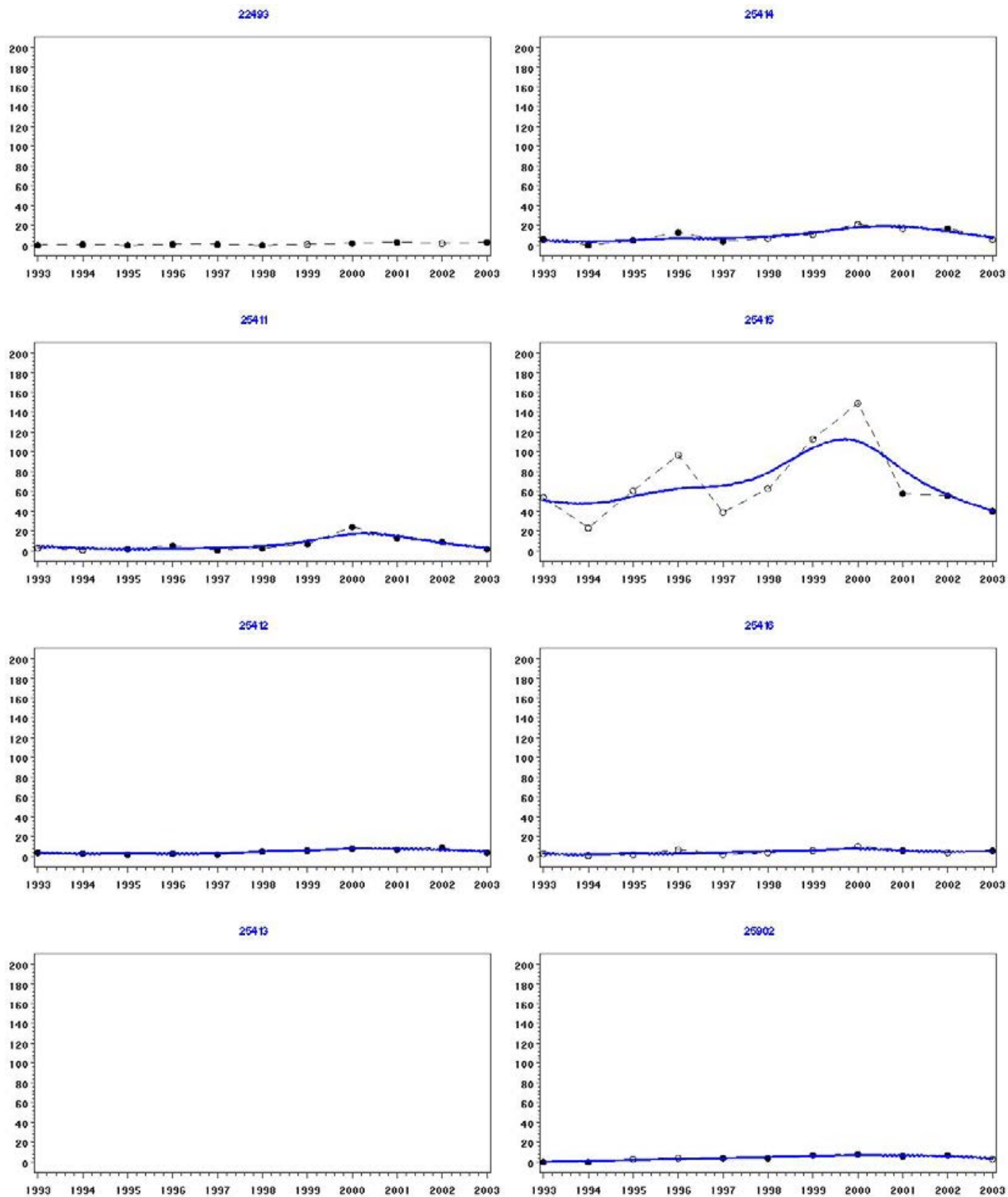
Appendix 2.3a Continued.



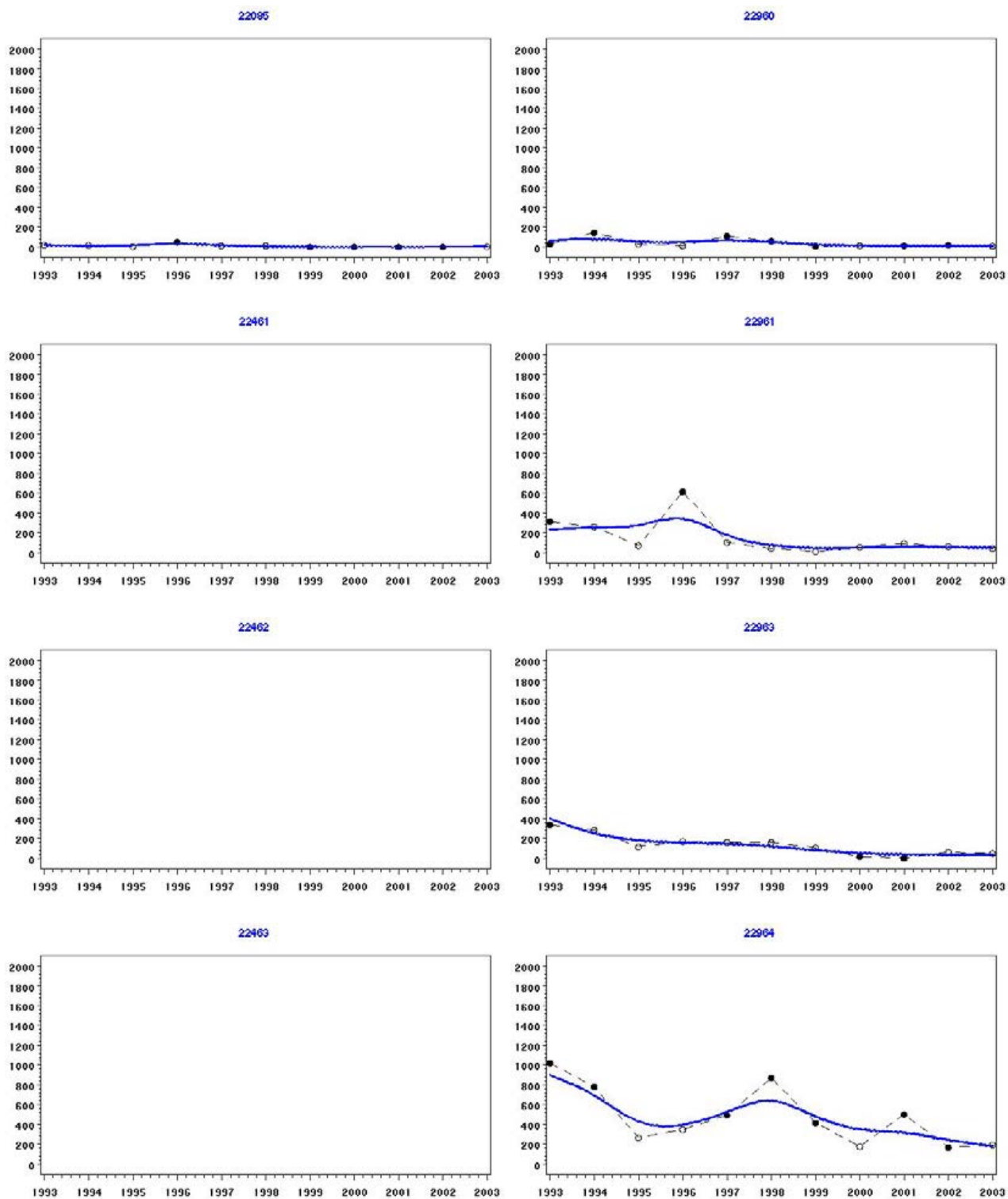
Appendix 2.3b Trends in Cormorant numbers on WeBS Core Count sectors of the Swale Estuary.



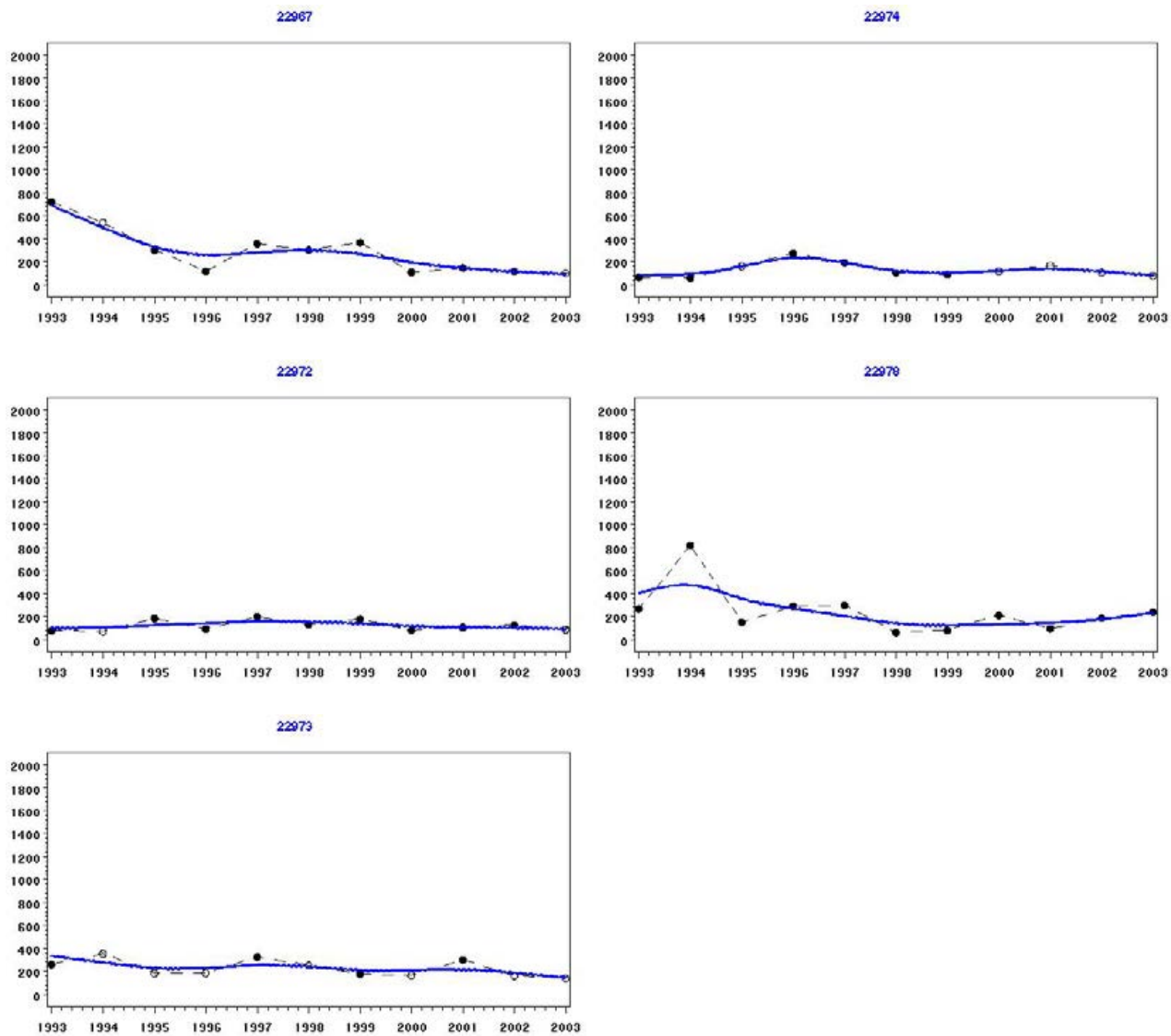
Appendix 2.3c Trends in Cormorant numbers on WeBS Core Count sectors of the Thames Estuary.



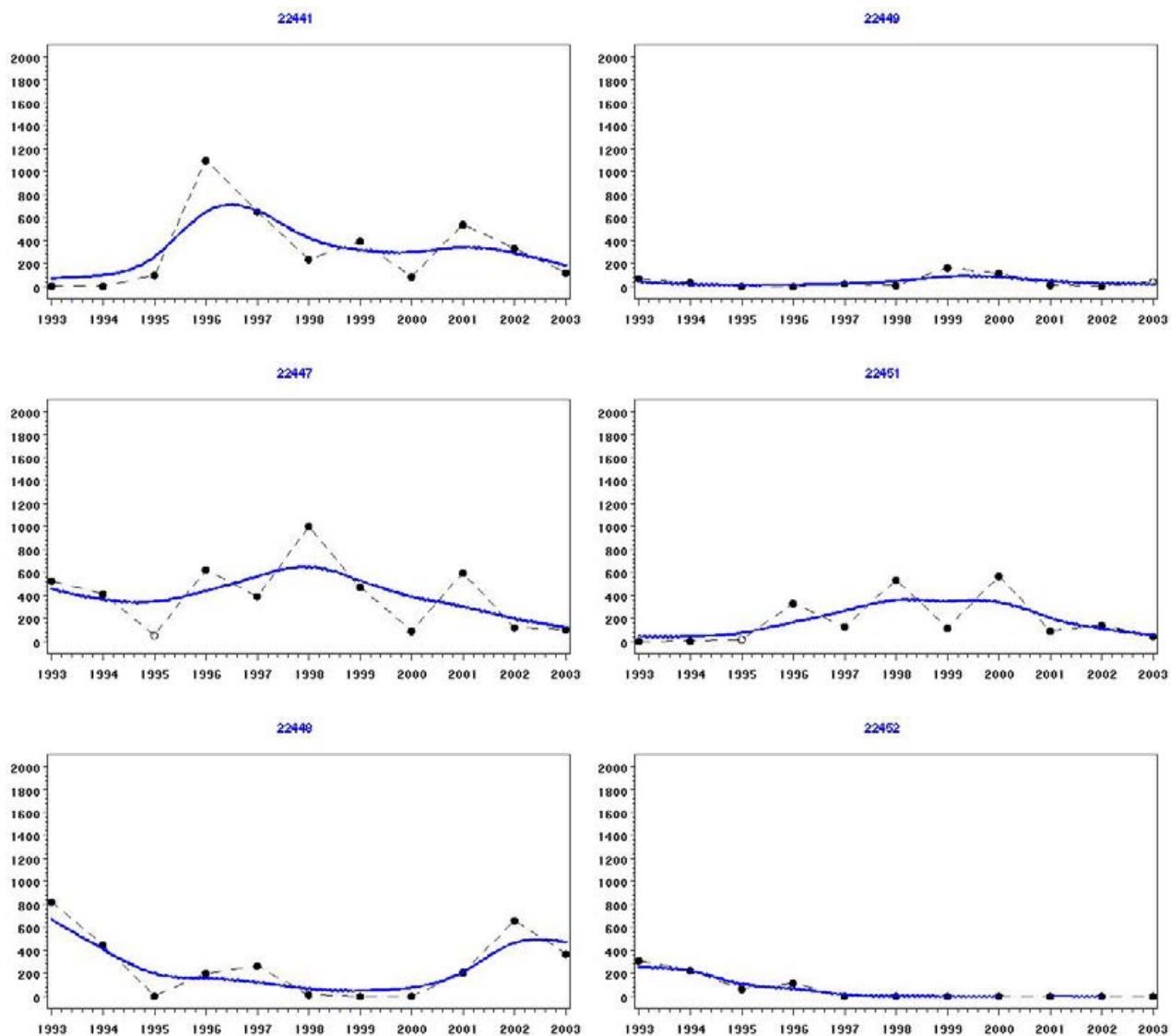
Appendix 2.3c Continued.



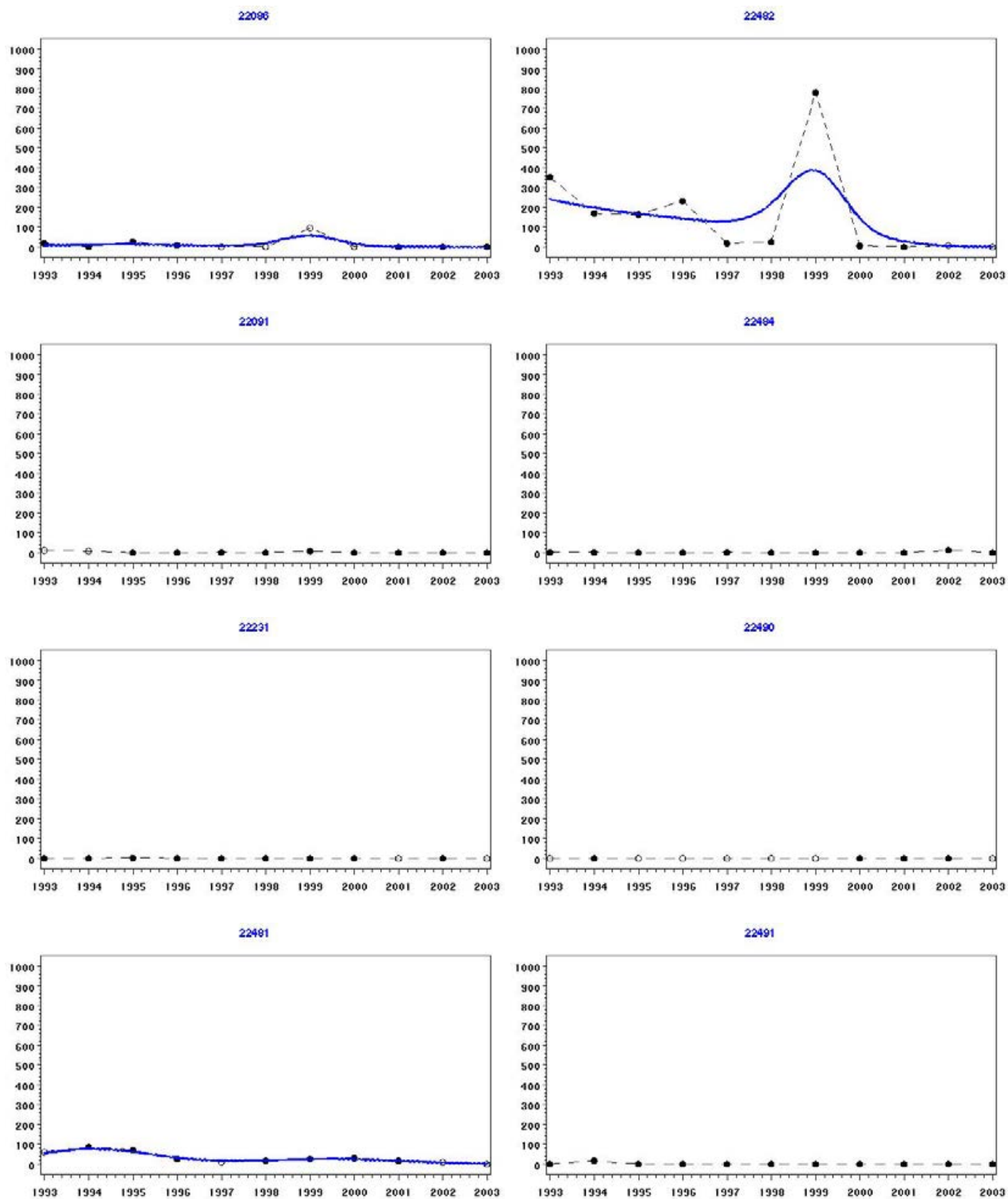
Appendix 2.4a Trends in Dark-bellied Brent Goose numbers on WeBS Core Count sectors of the Medway Estuary.



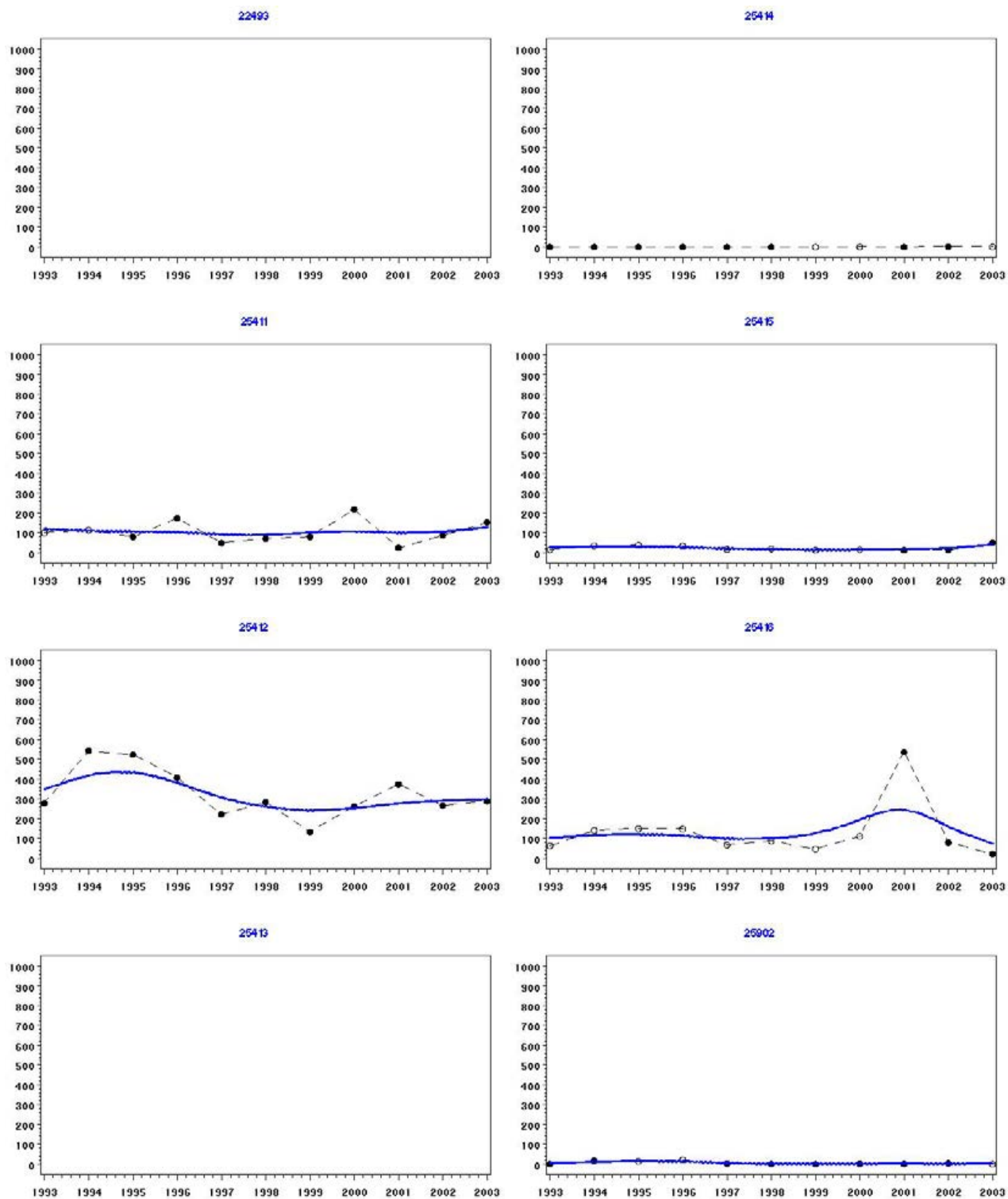
Appendix 2.4a Continued.



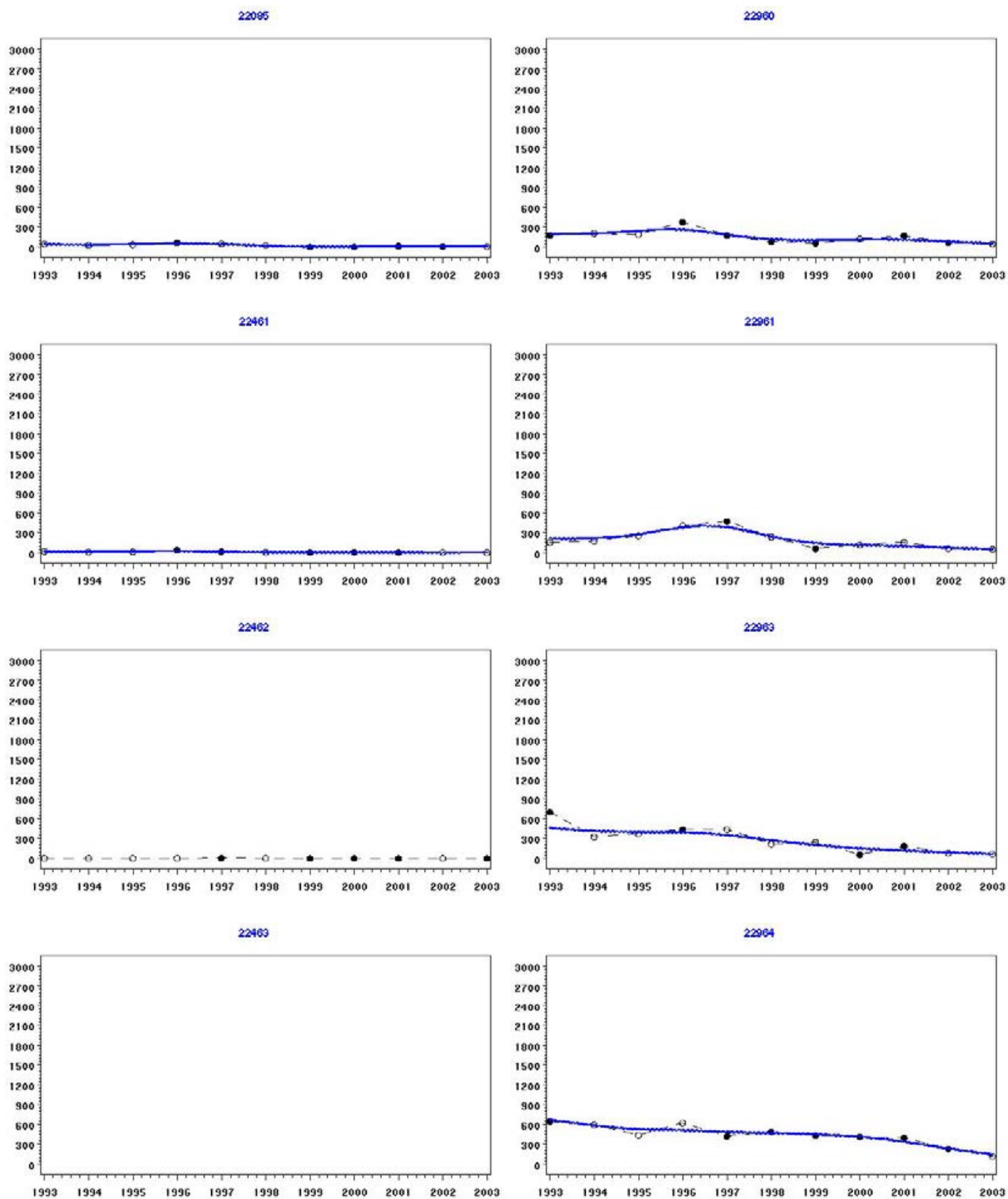
Appendix 2.4b Trends in Dark-bellied Brent Goose numbers on WeBS Core Count sectors of the Swale Estuary.



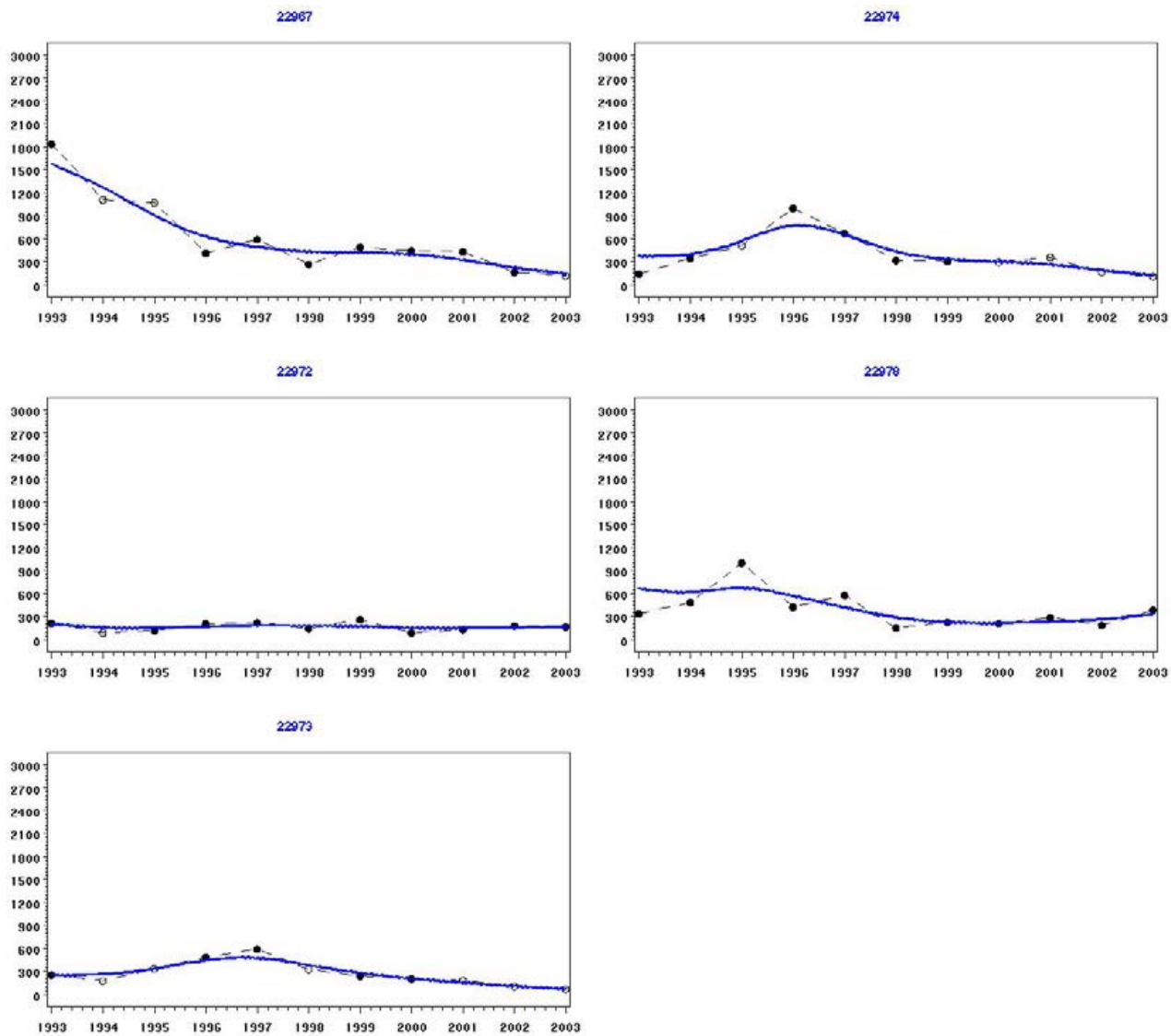
Appendix 2.4c Trends in Dark-bellied Brent Goose numbers on WeBS Core Count sectors of the Thames Estuary.



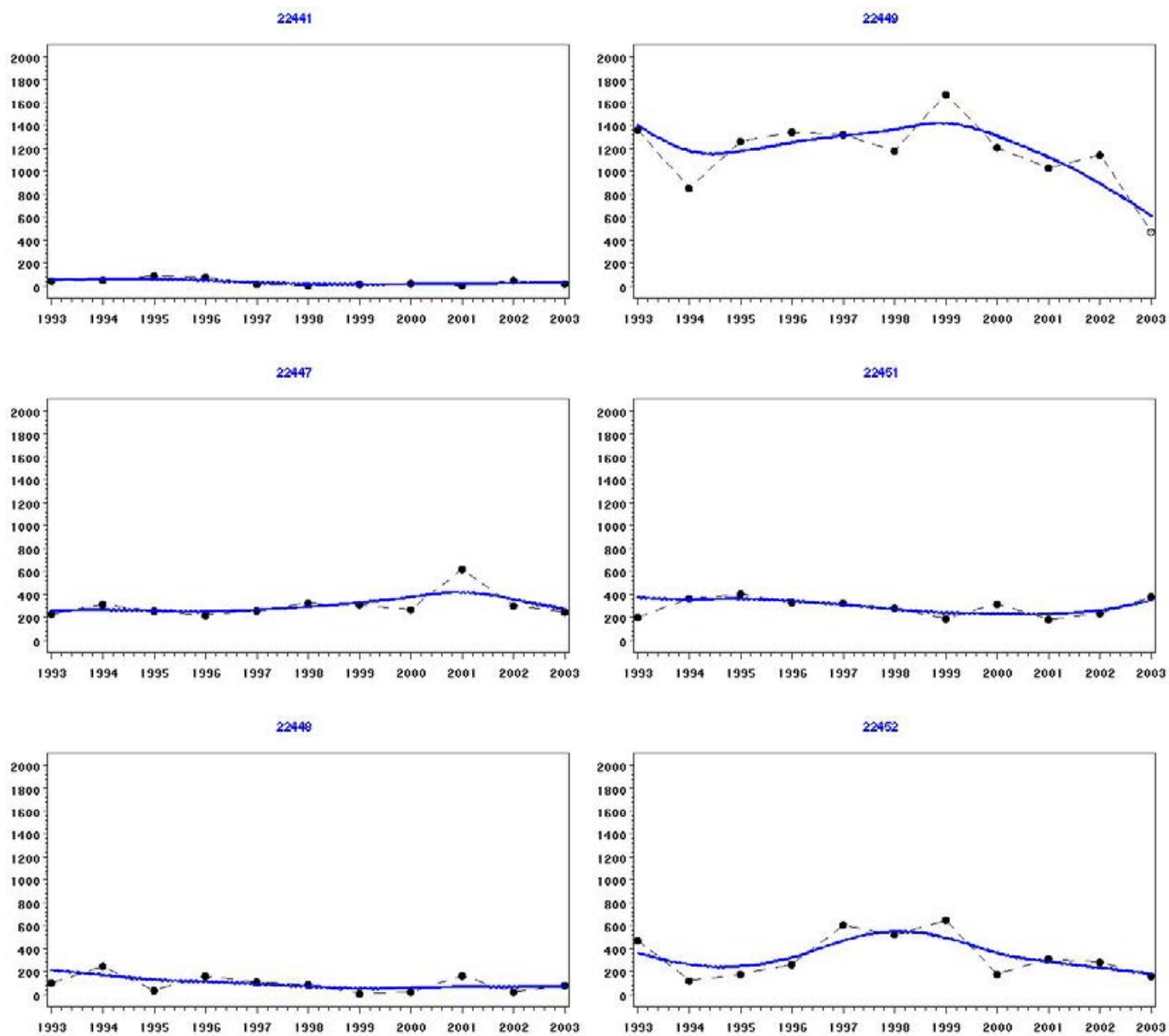
Appendix 2.4c Continued.



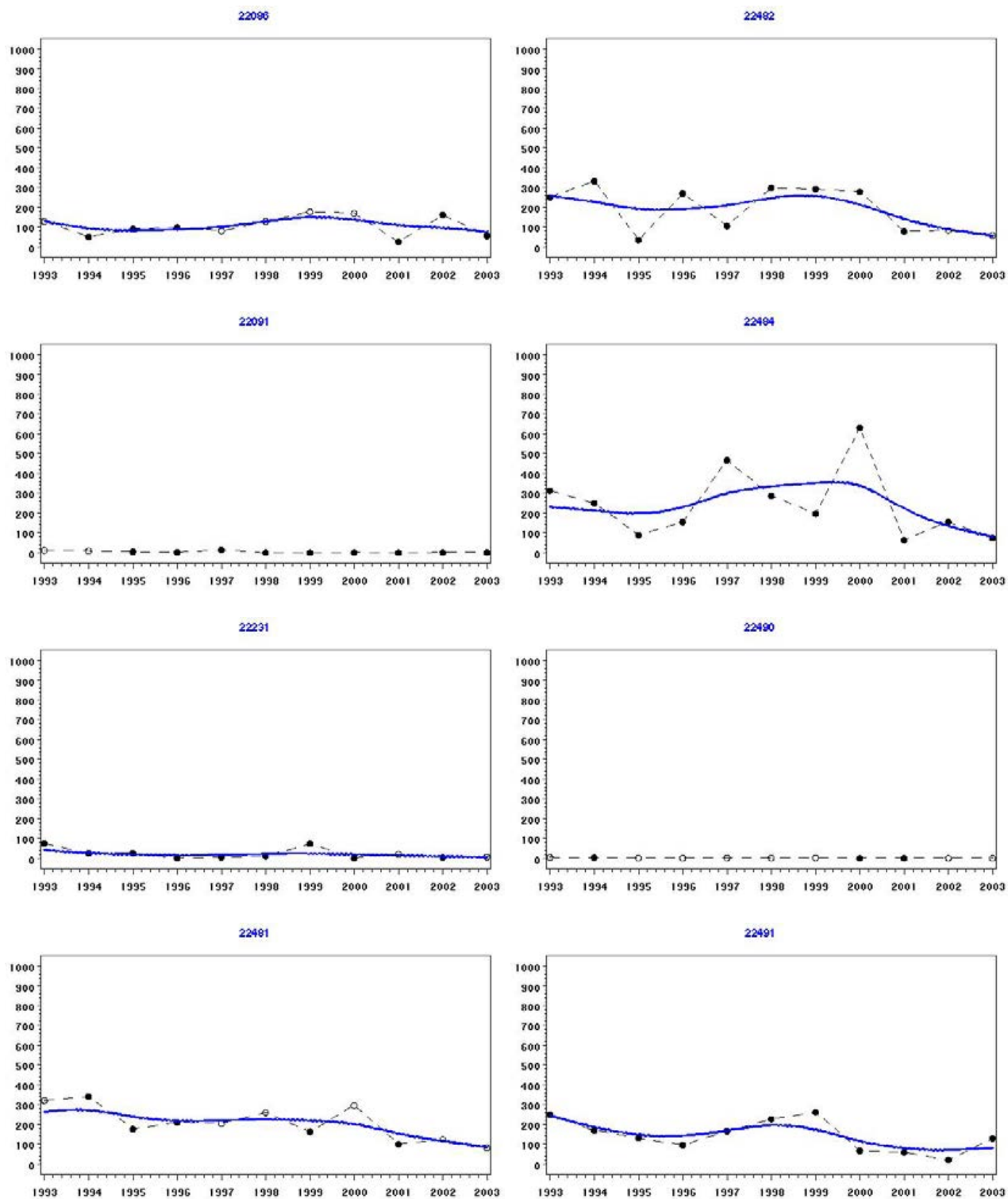
Appendix 2.5a Trends in Shelduck numbers on WeBS Core Count sectors of the Medway Estuary.



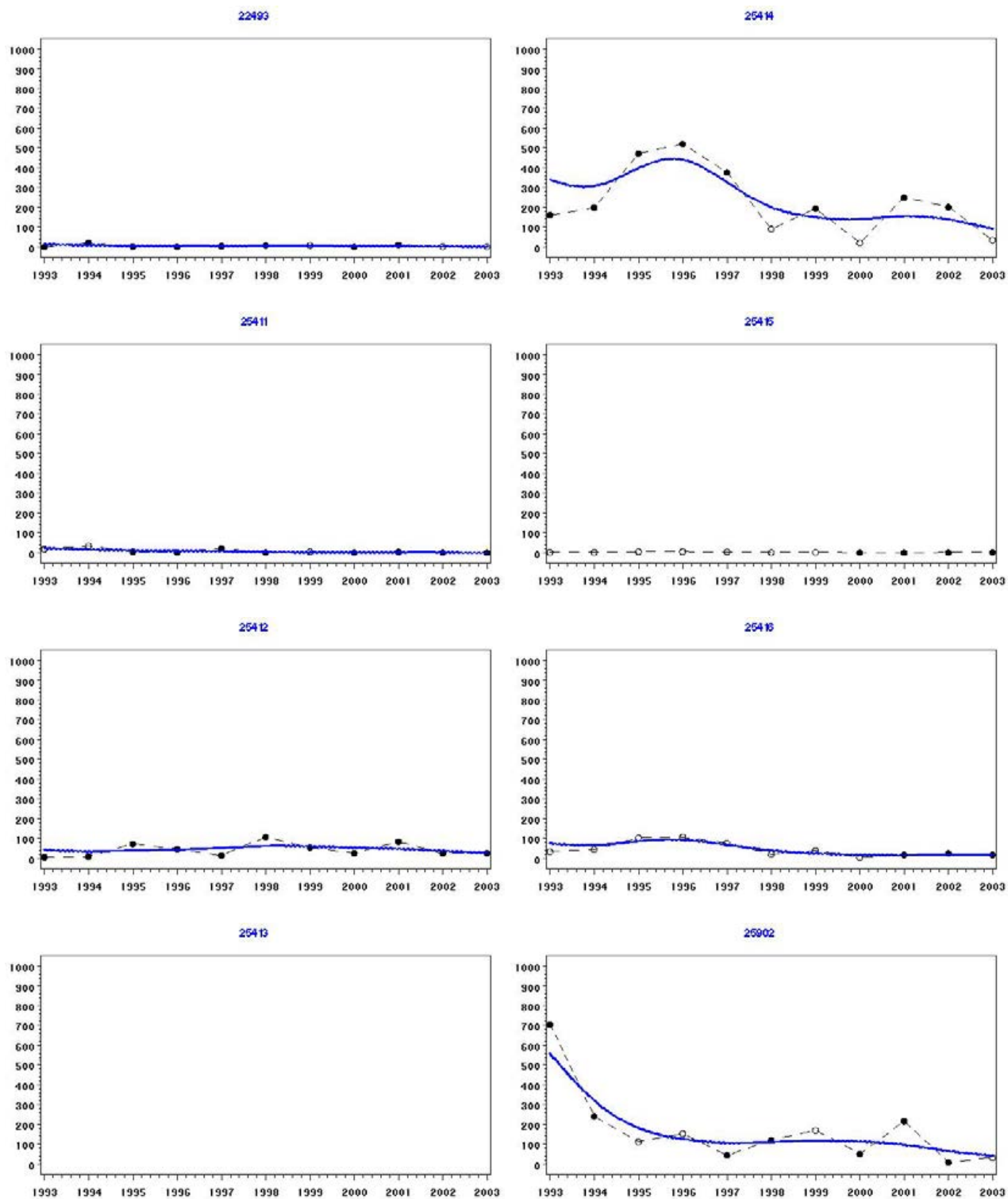
Appendix 2.5a Continued.



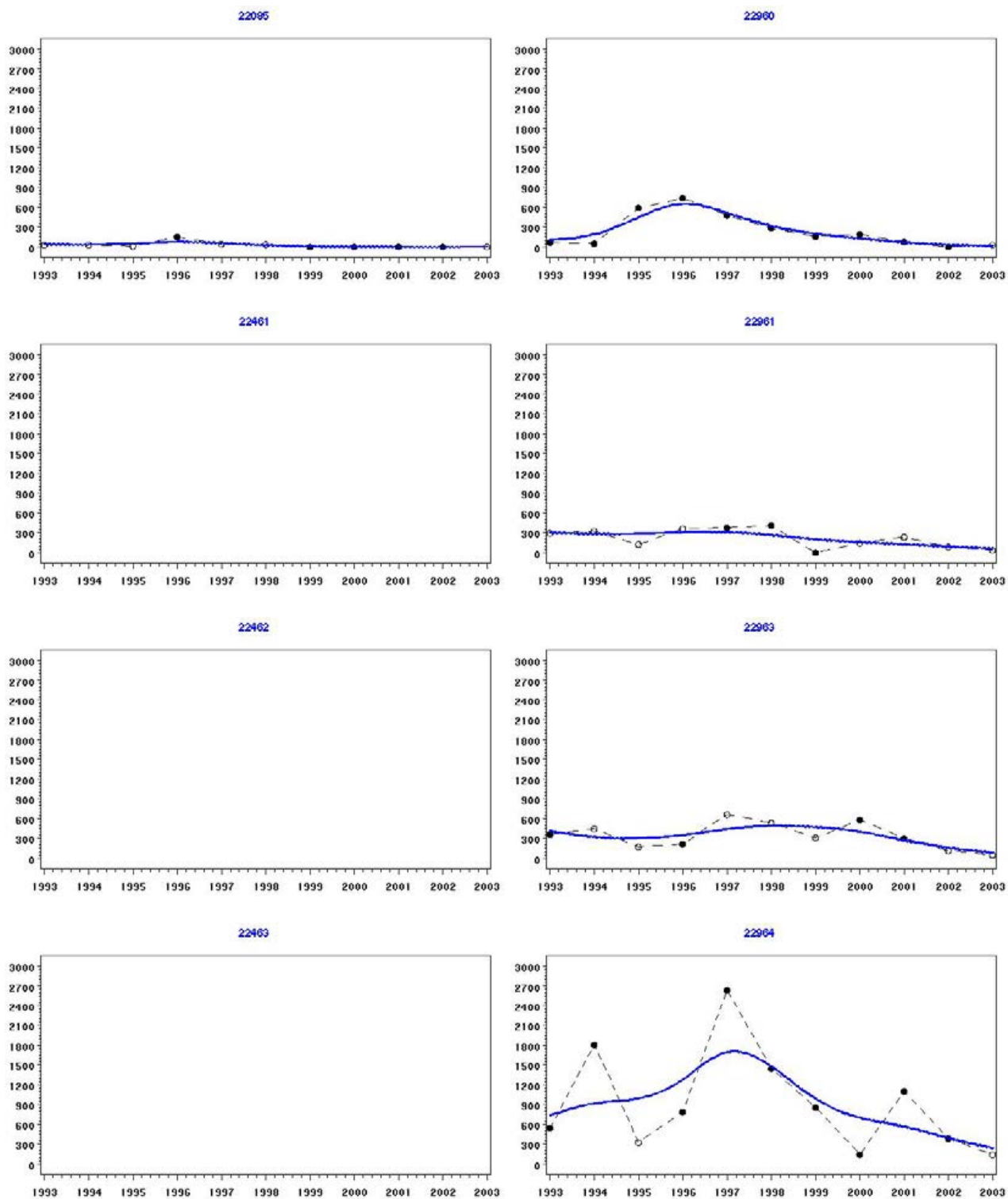
Appendix 2.5b Trends in Shelduck numbers on WeBS Core Count sectors of the Swale Estuary.



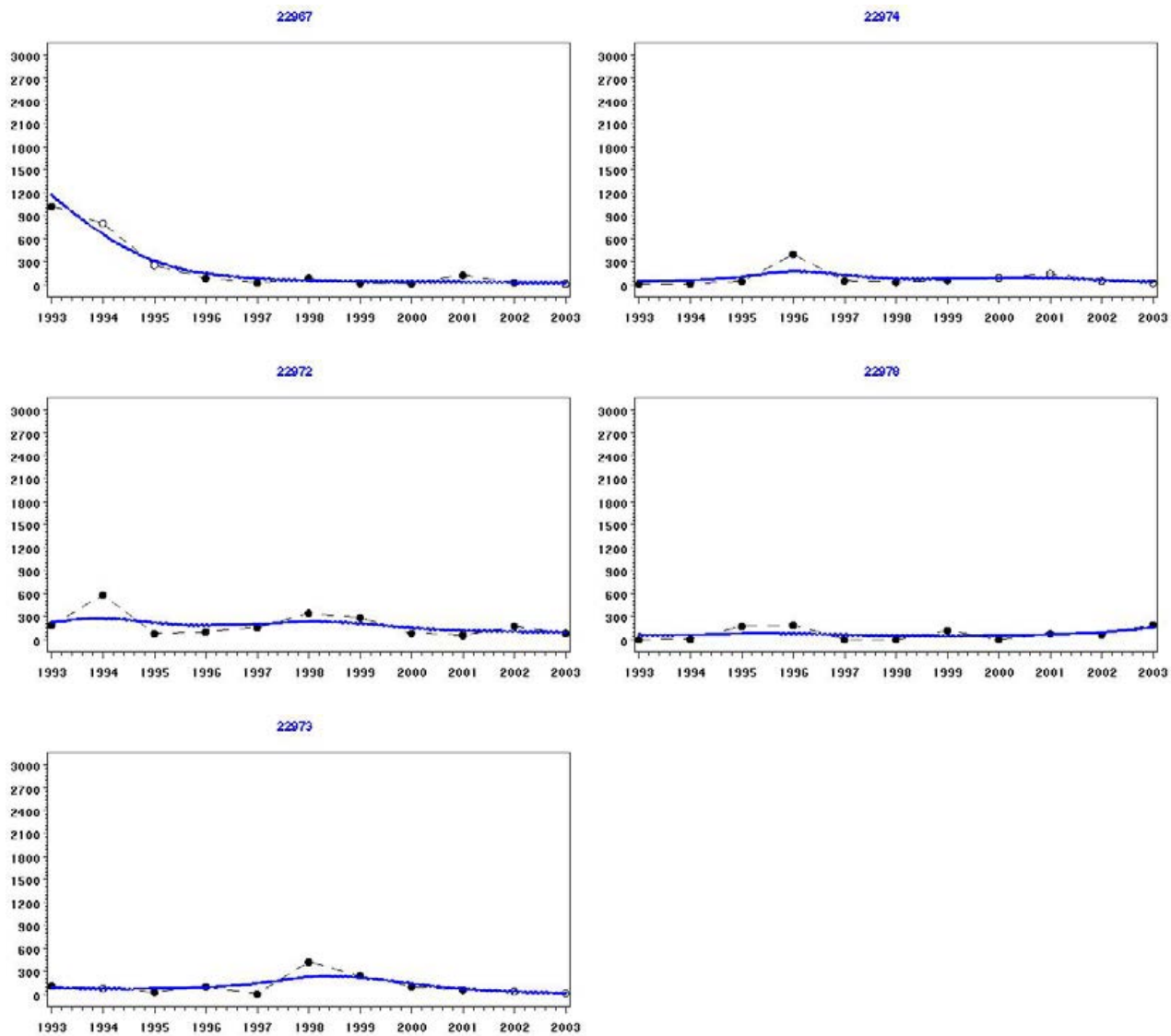
Appendix 2.5c Trends in Shelduck numbers on WeBS Core Count sectors of the Thames Estuary.



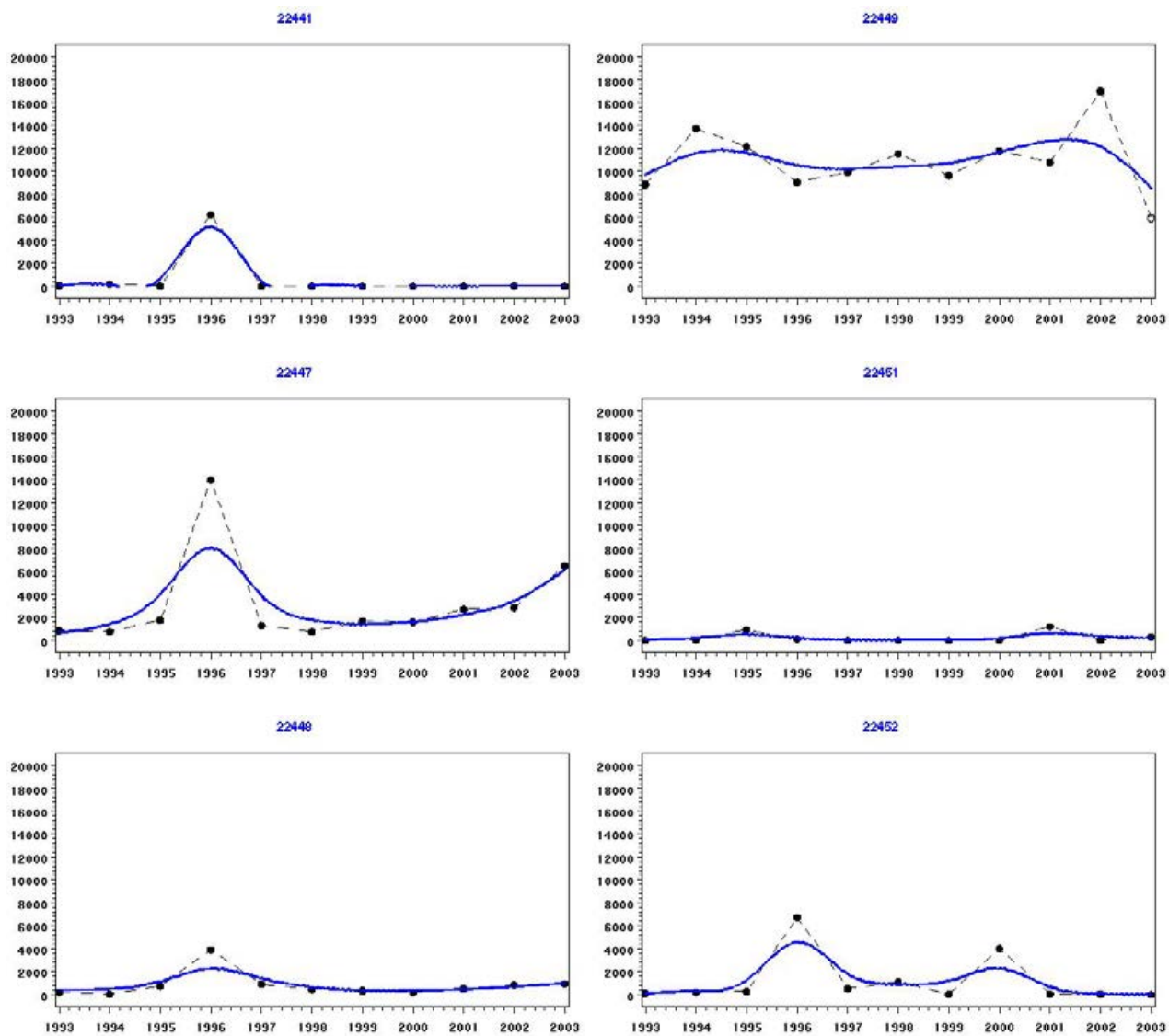
Appendix 2.5c Continued.



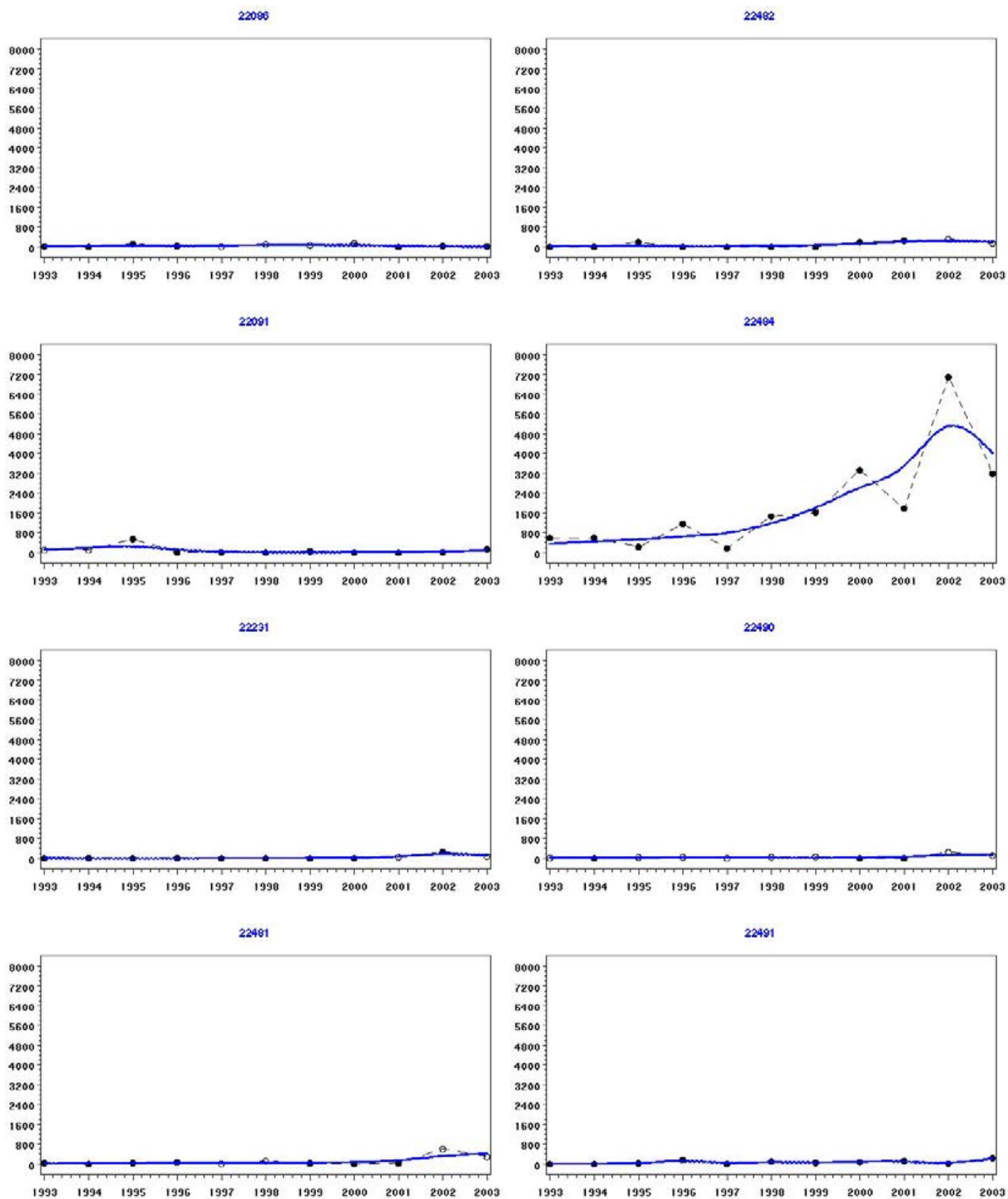
Appendix 2.6a Trends in Wigeon numbers on WeBS Core Count sectors of the Medway Estuary.



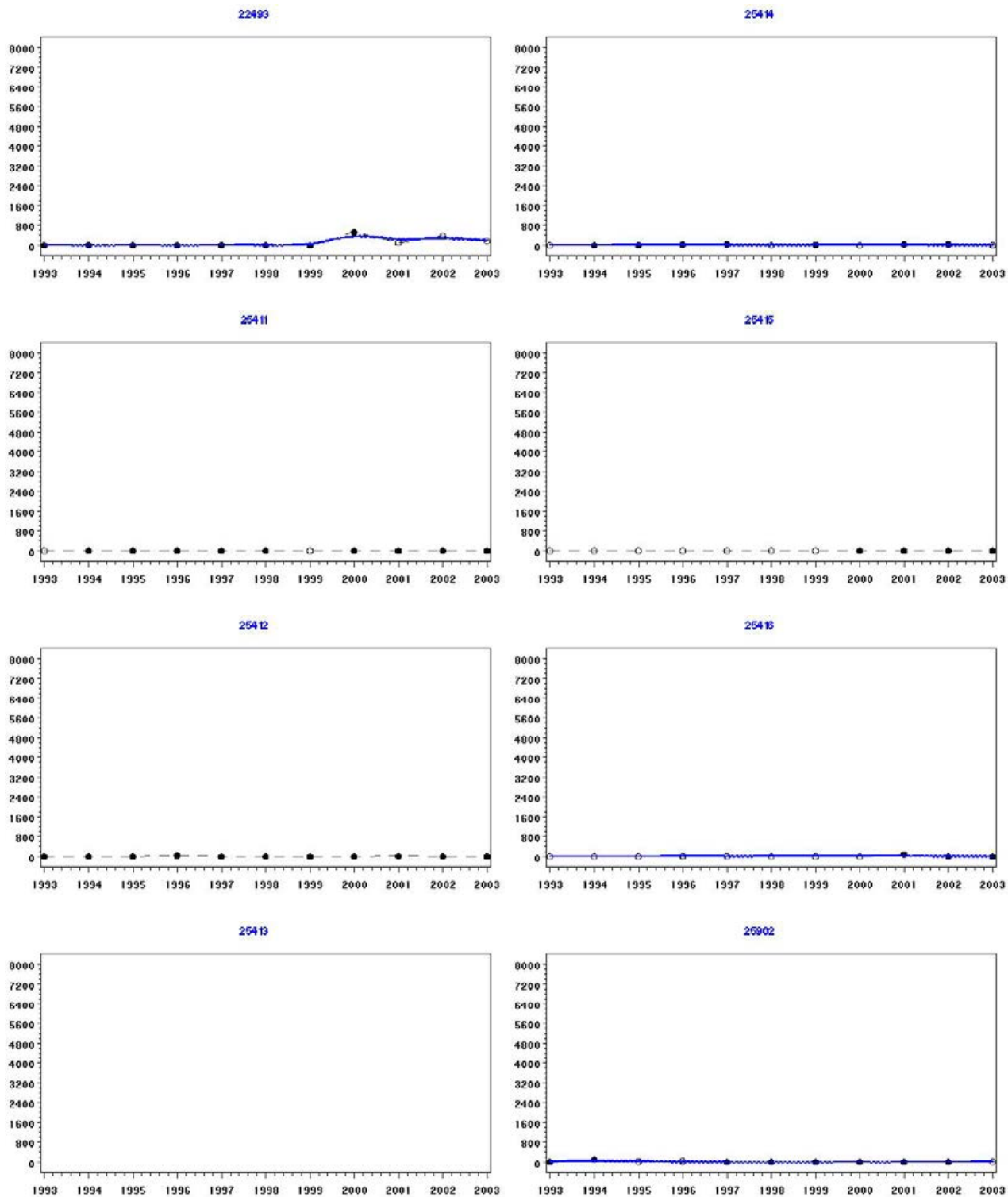
Appendix 2.6a Continued.



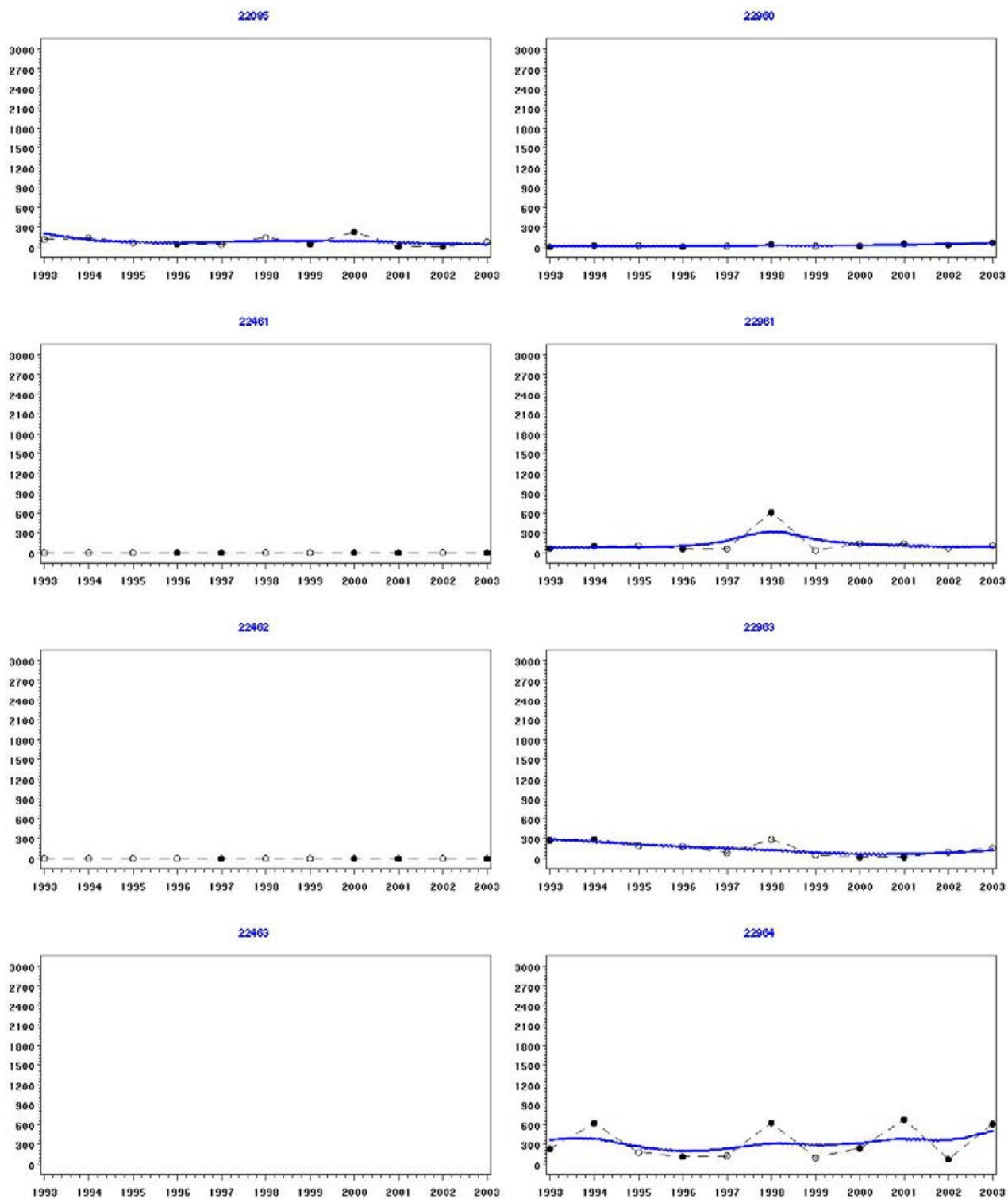
Appendix 2.6b Trends in Wigeon numbers on WeBS Core Count sectors of the Swale Estuary.



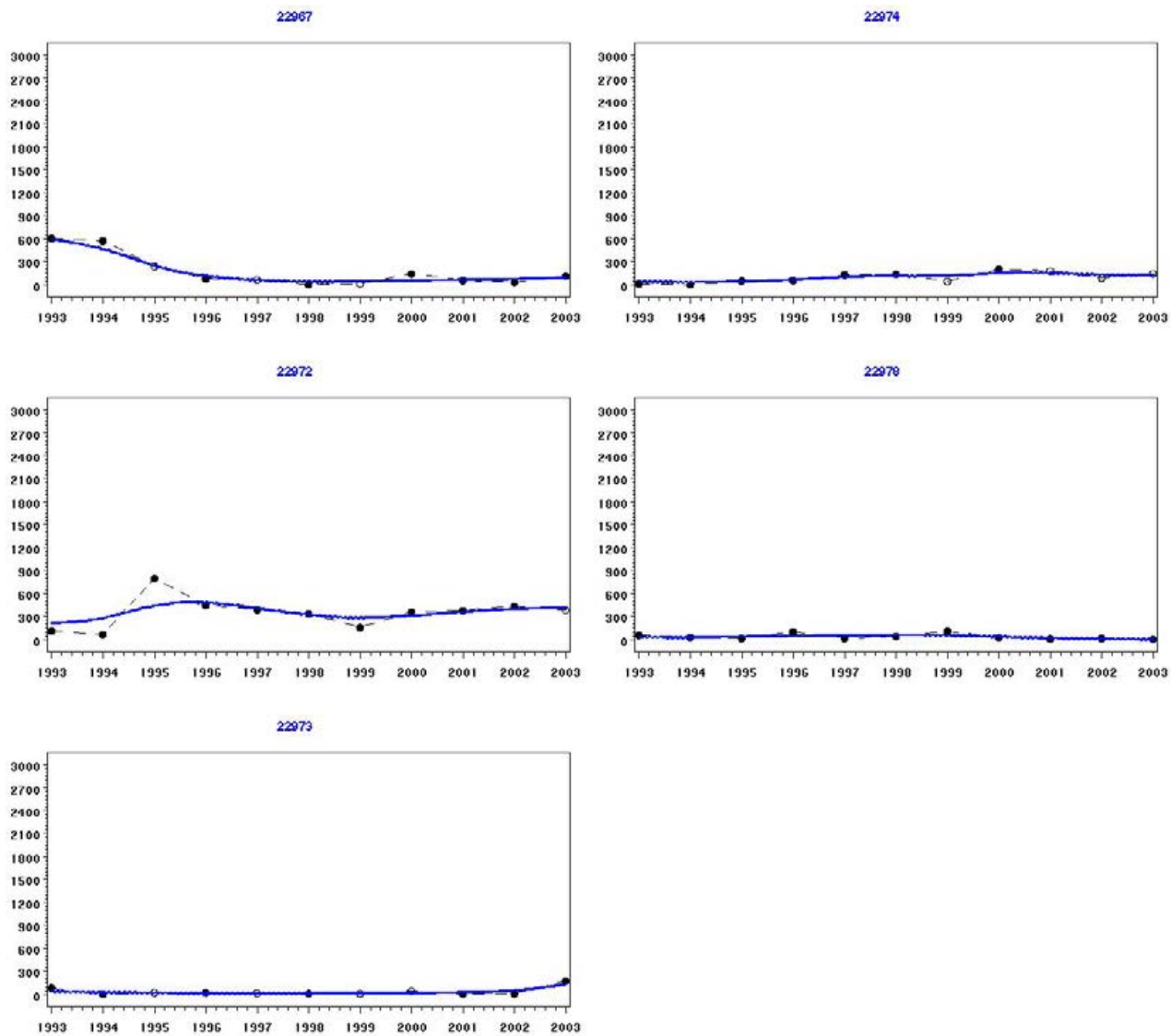
Appendix 2.6c Trends in Wigeon numbers on WeBS Core Count sectors of the Thames Estuary.



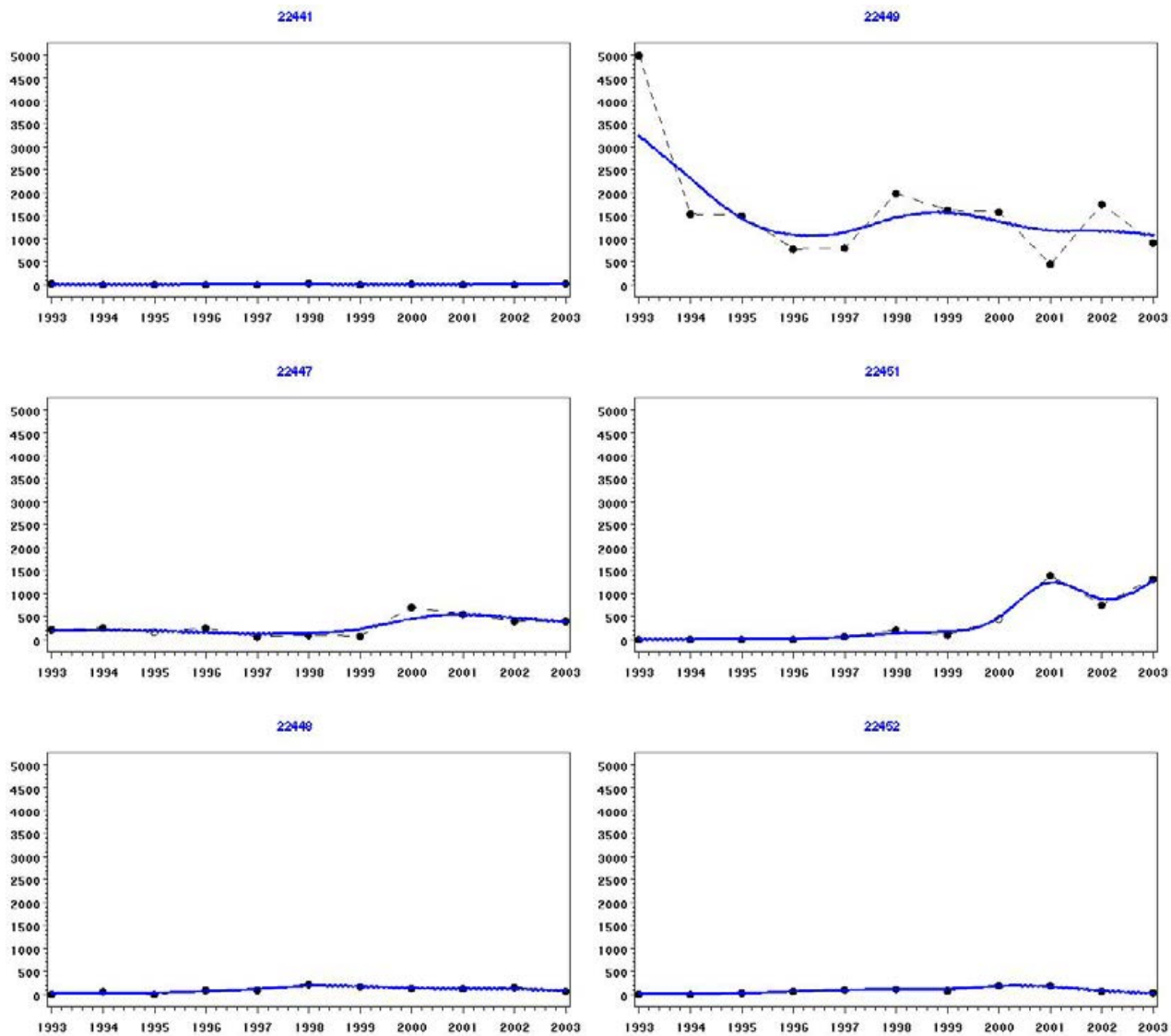
Appendix 2.6c Continued.



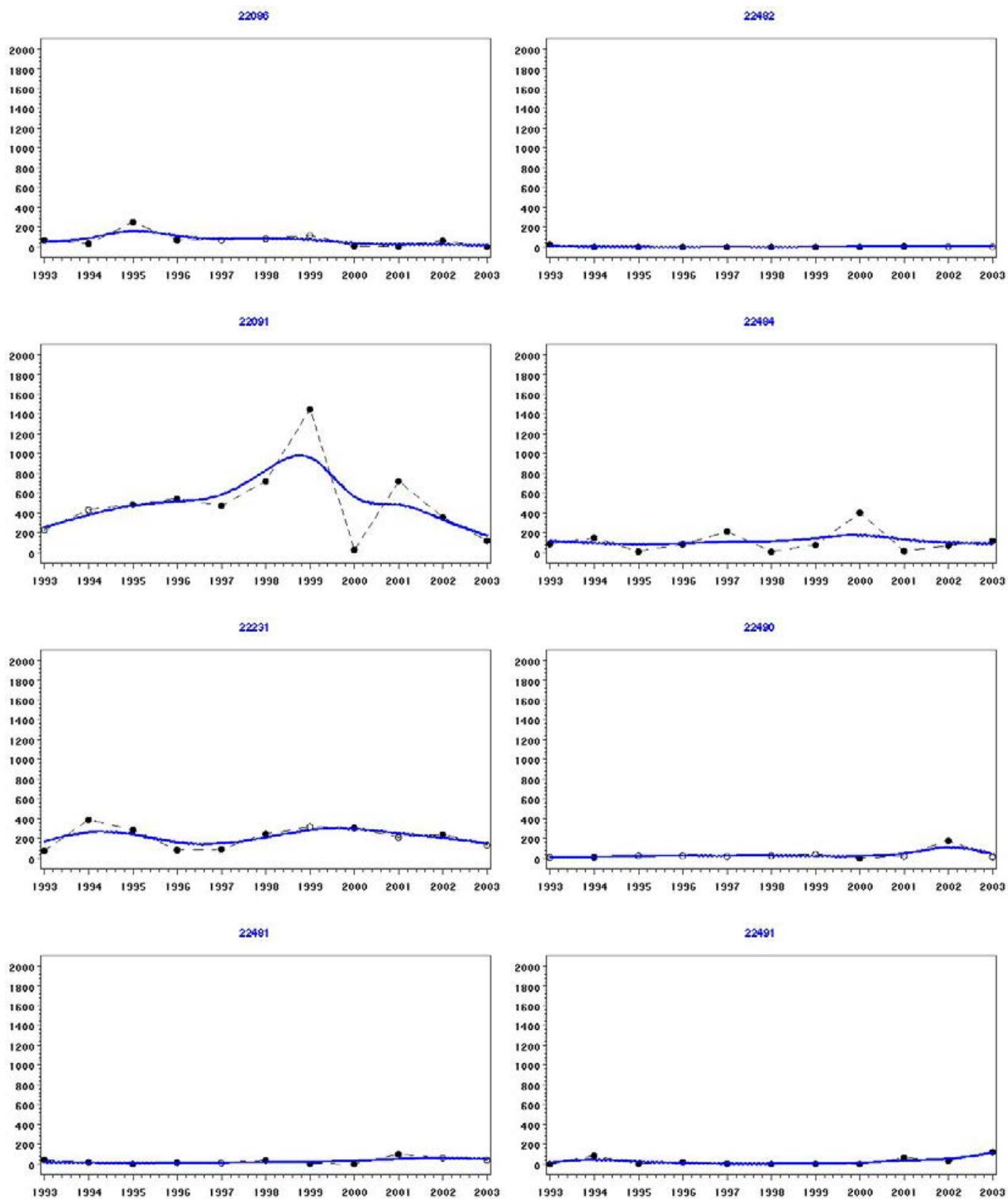
Appendix 2.7a Trends in Teal numbers on WeBS Core Count sectors of the Medway Estuary.



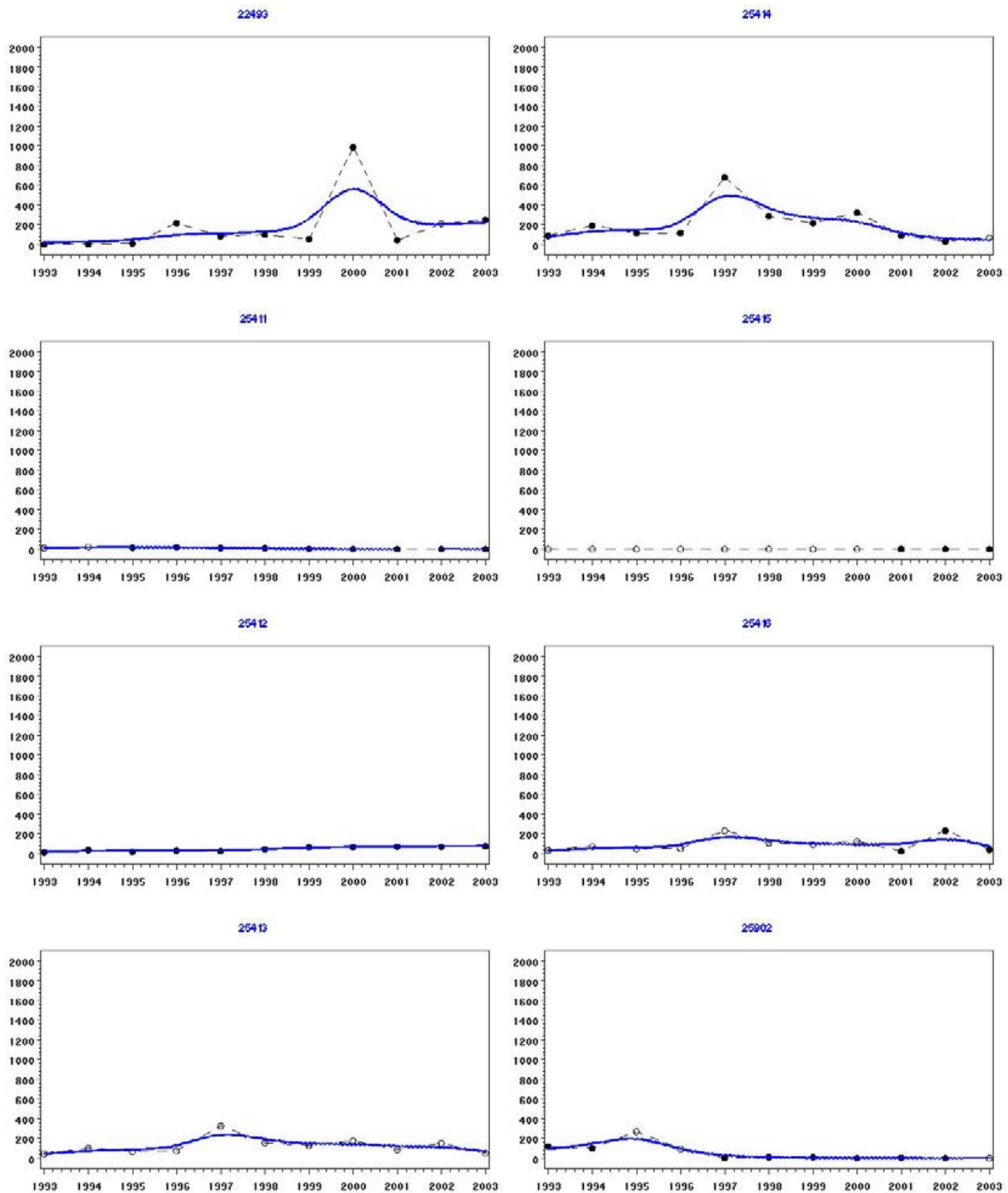
Appendix 2.7a Continued.



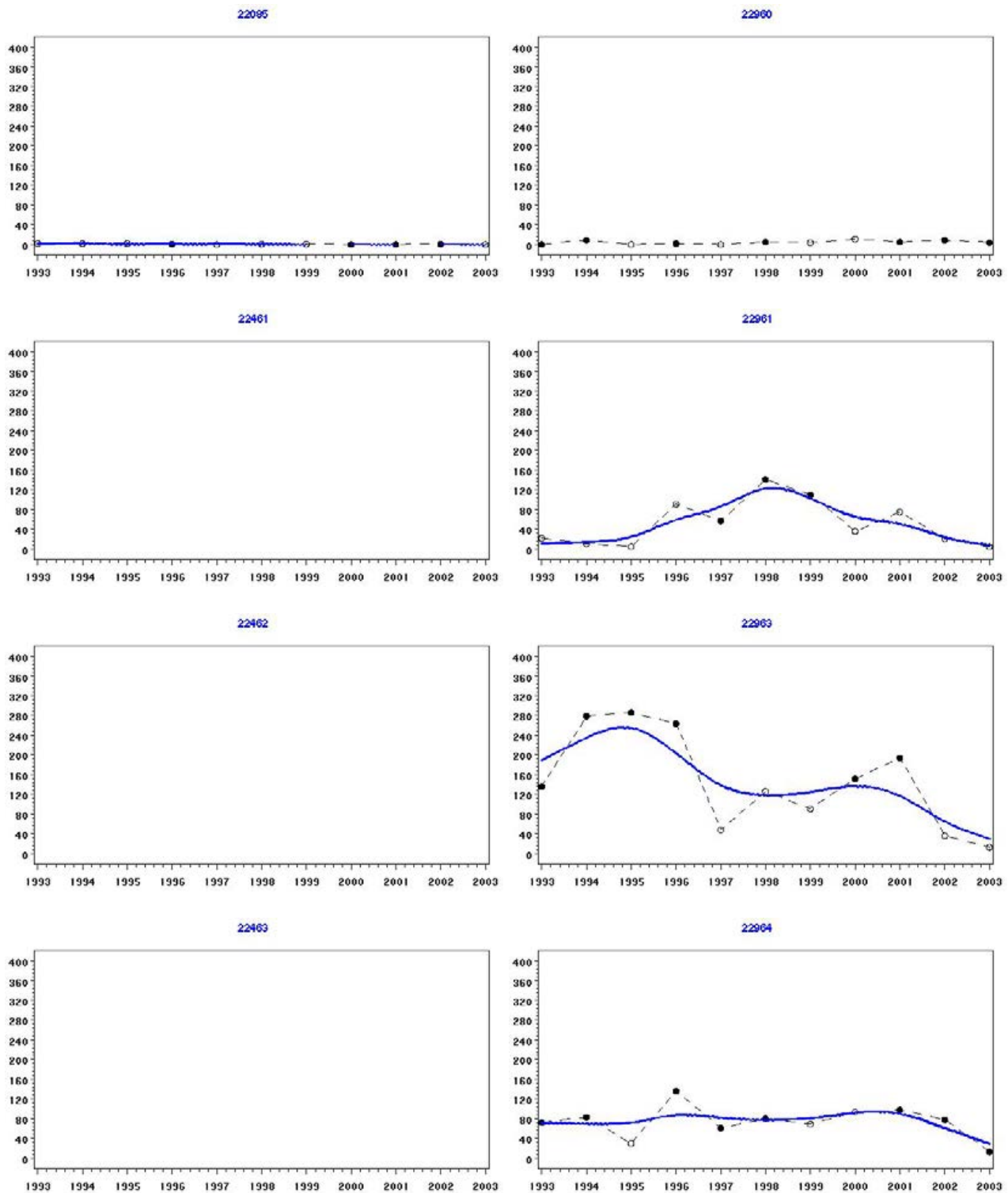
Appendix 2.7b Trends in Teal numbers on WeBS Core Count sectors of the Swale Estuary.



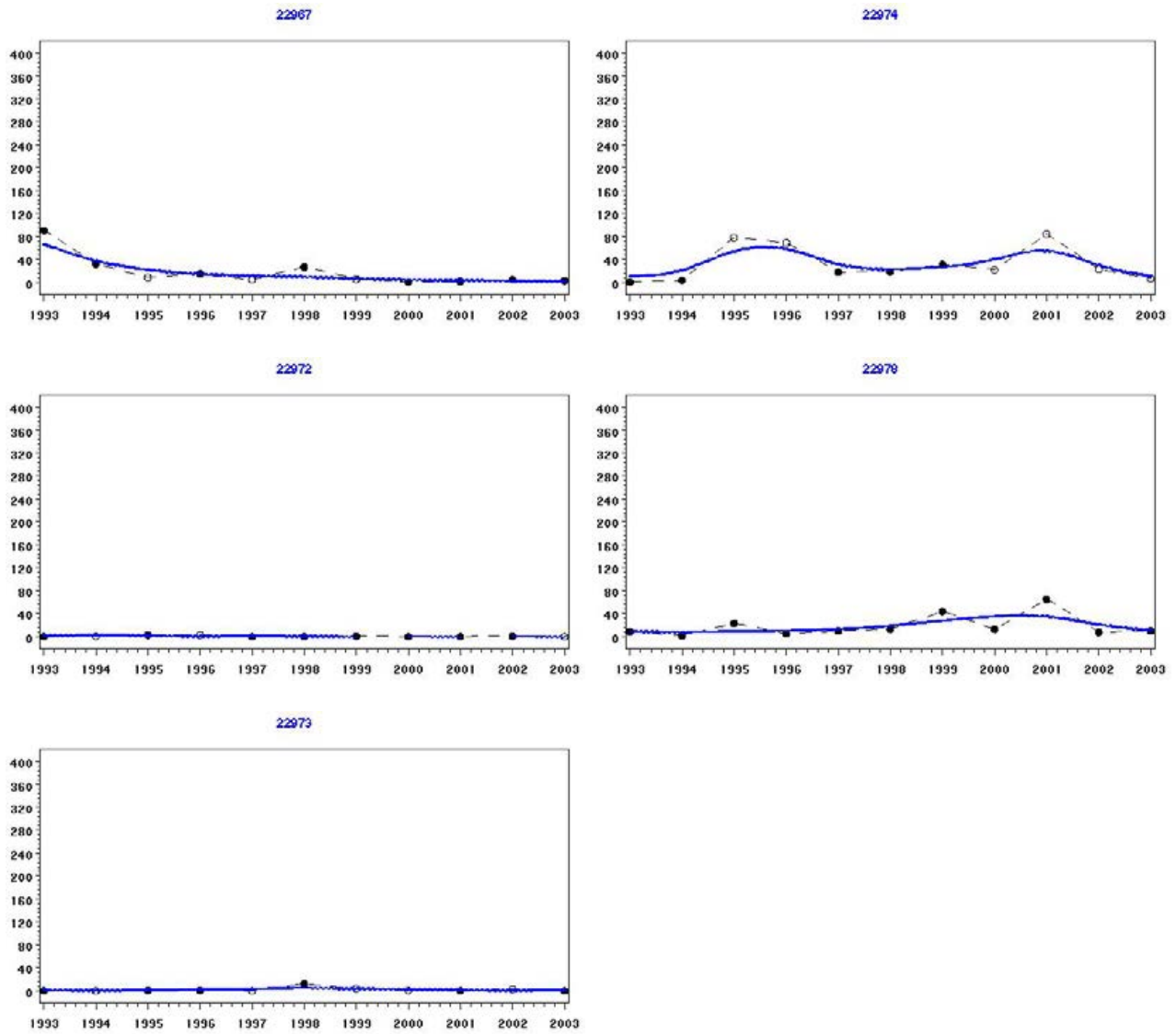
Appendix 2.7c Trends in Teal numbers on WeBS Core Count sectors of the Thames Estuary.



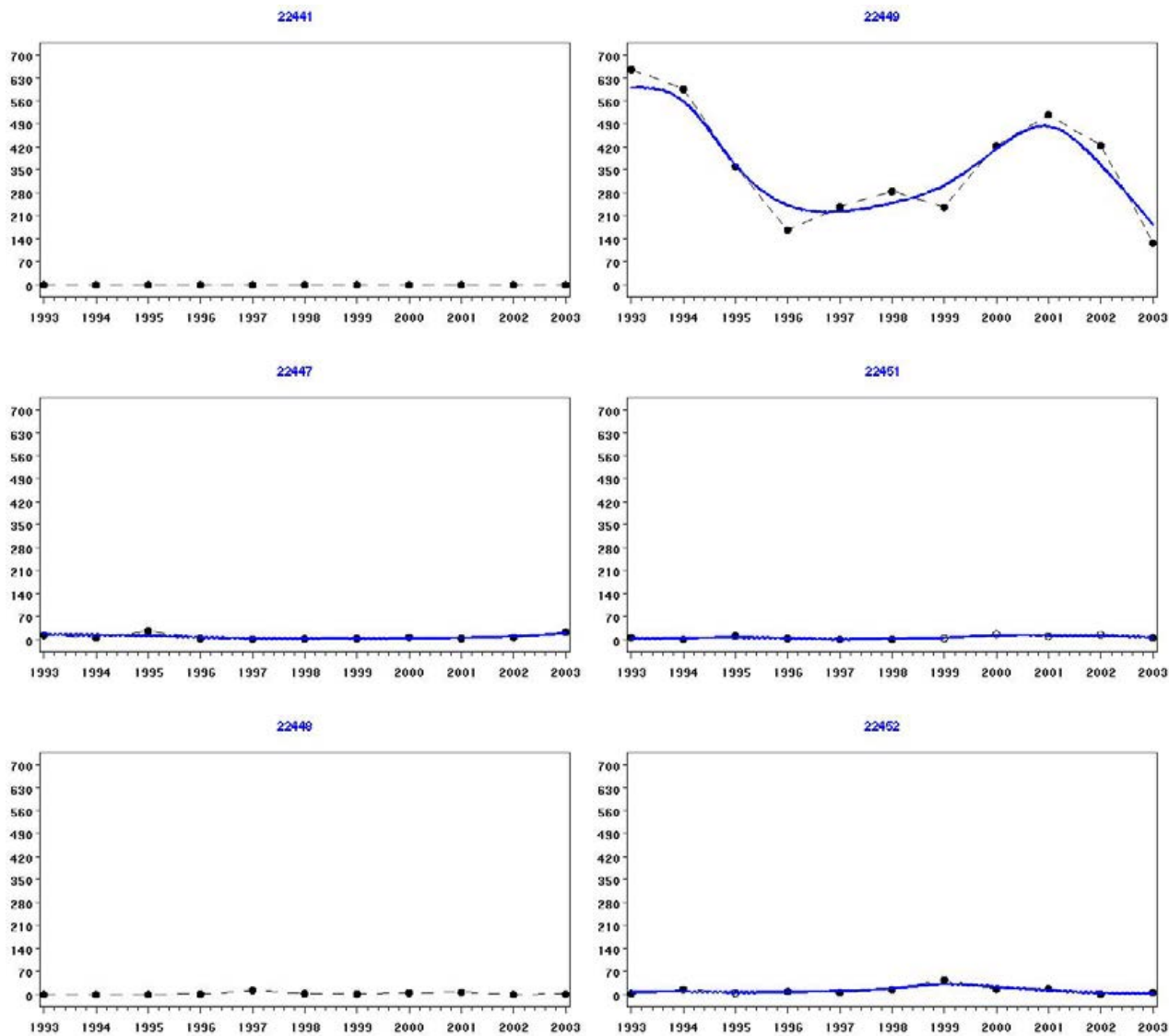
Appendix 2.7c Continued.



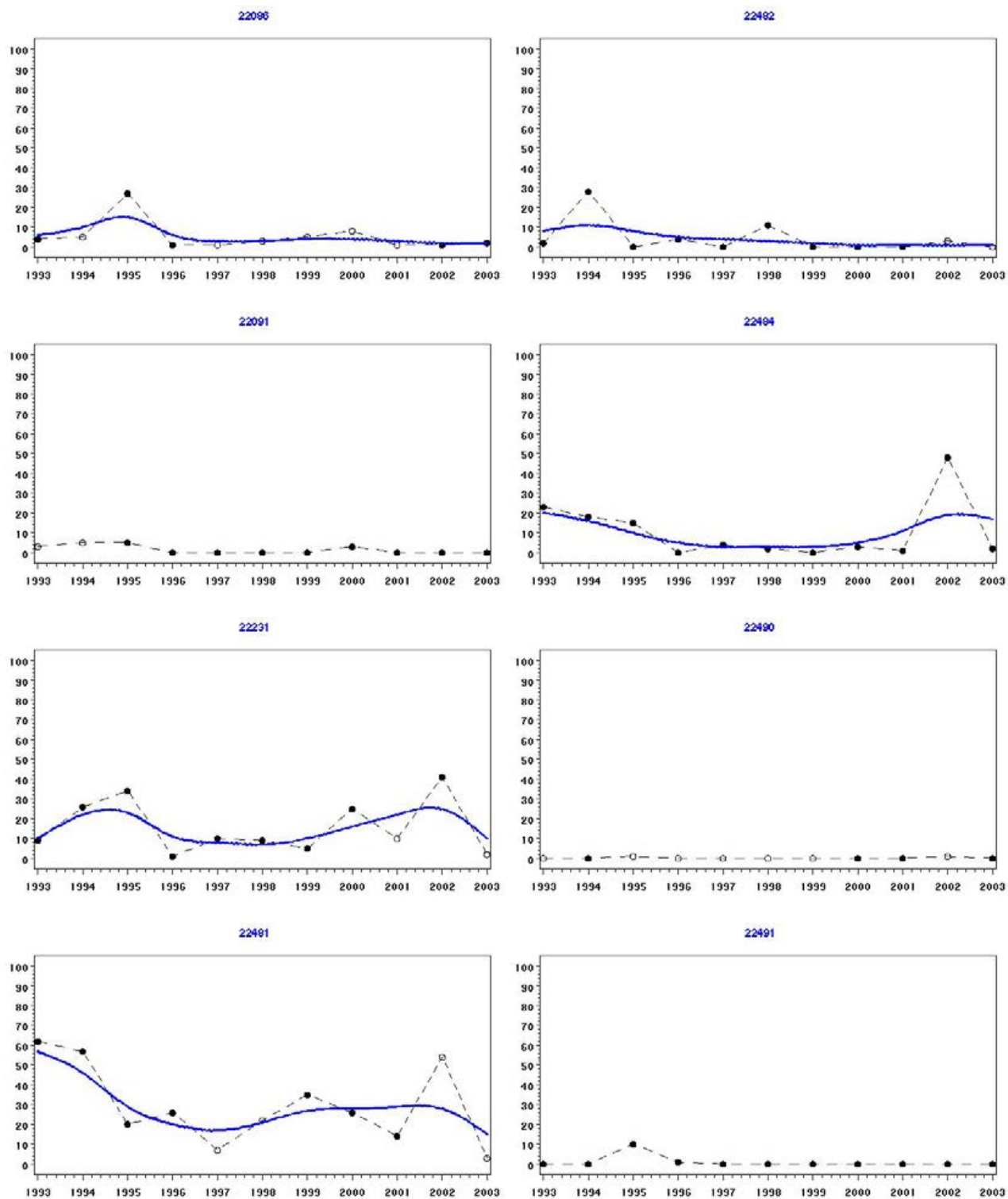
Appendix 2.8a Trends in Pintail numbers on WeBS Core Count sectors of the Medway Estuary.



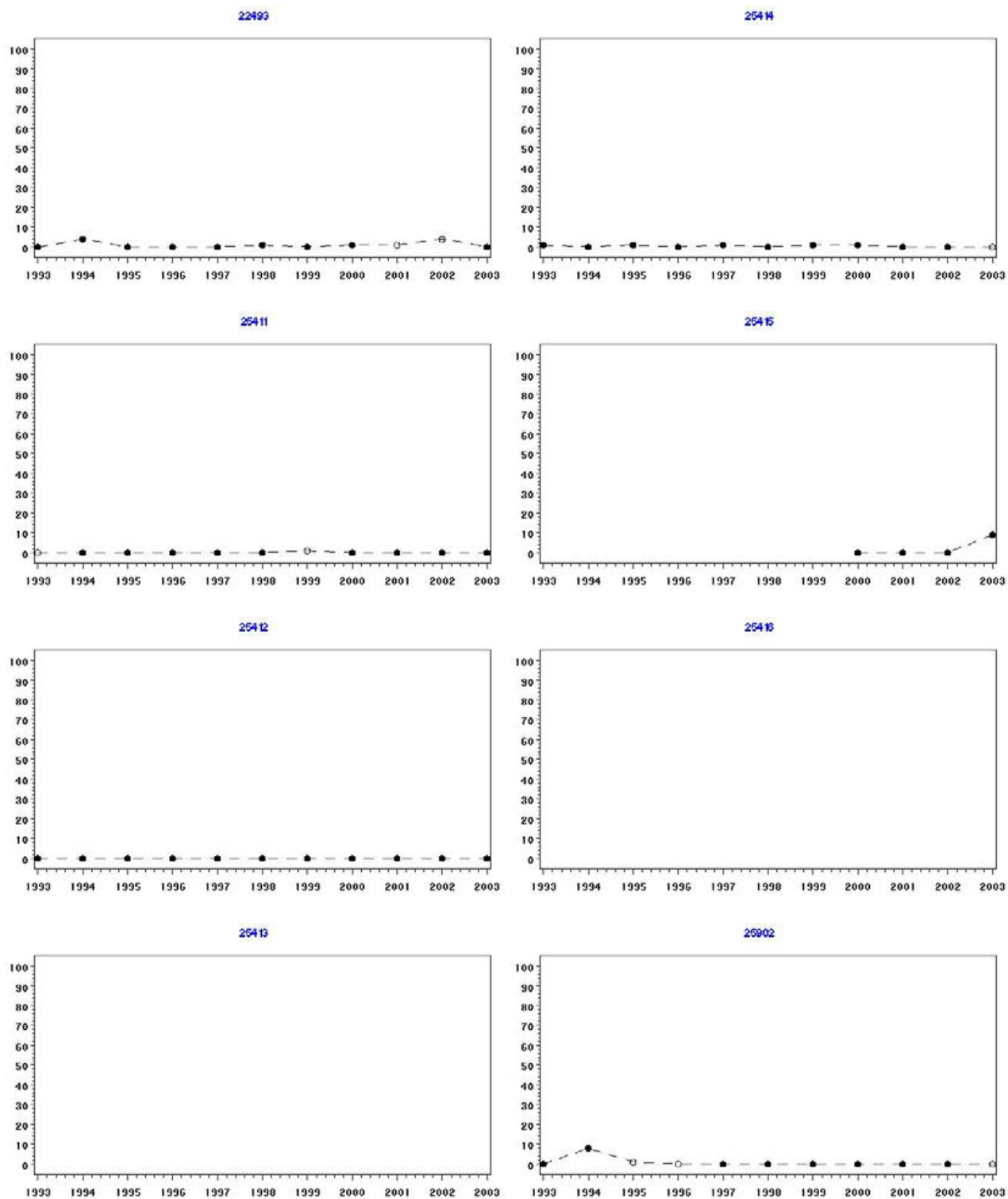
Appendix 2.8a Continued.



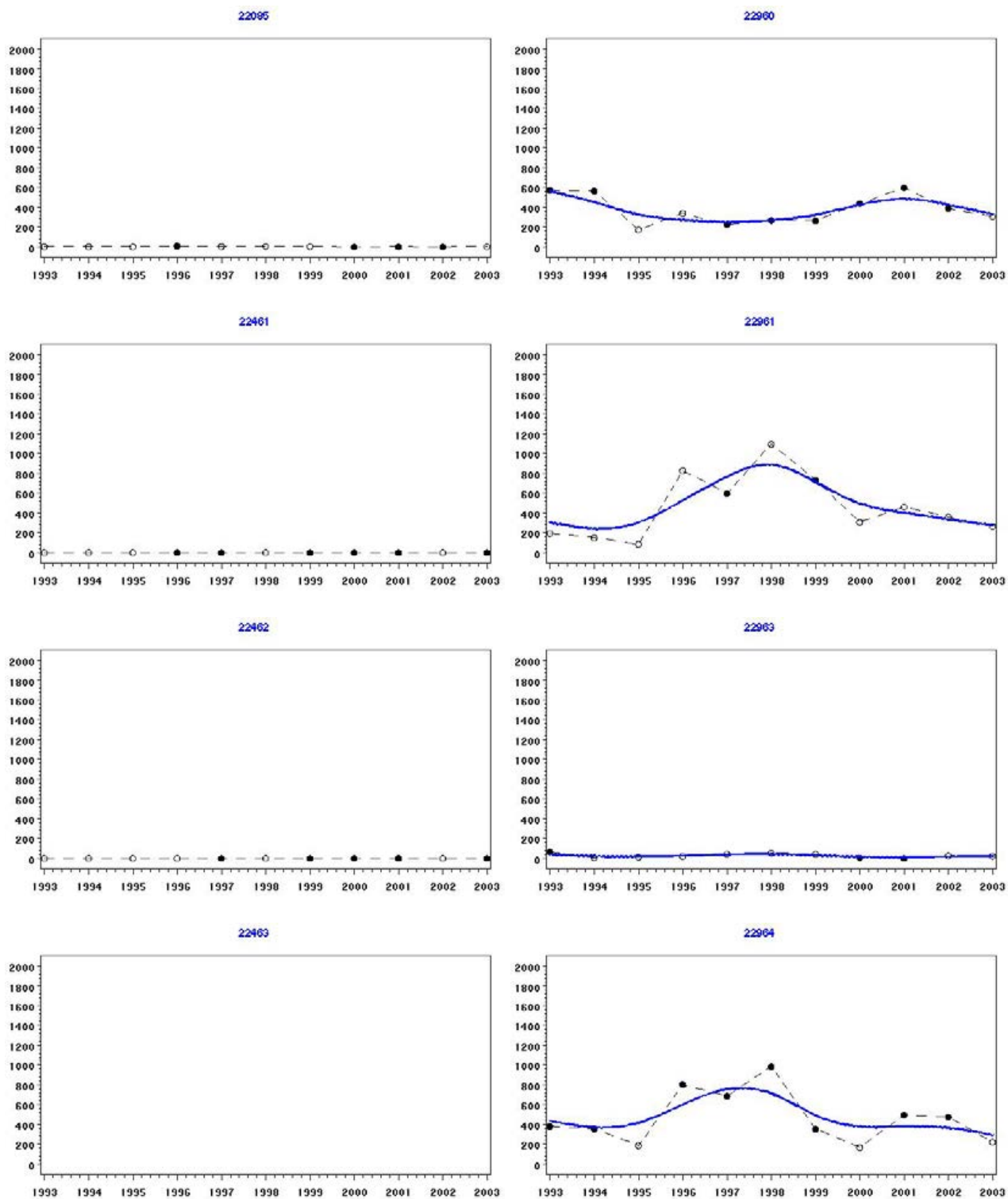
Appendix 2.8b Trends in Pintail numbers on WeBS Core Count sectors of the Swale Estuary.



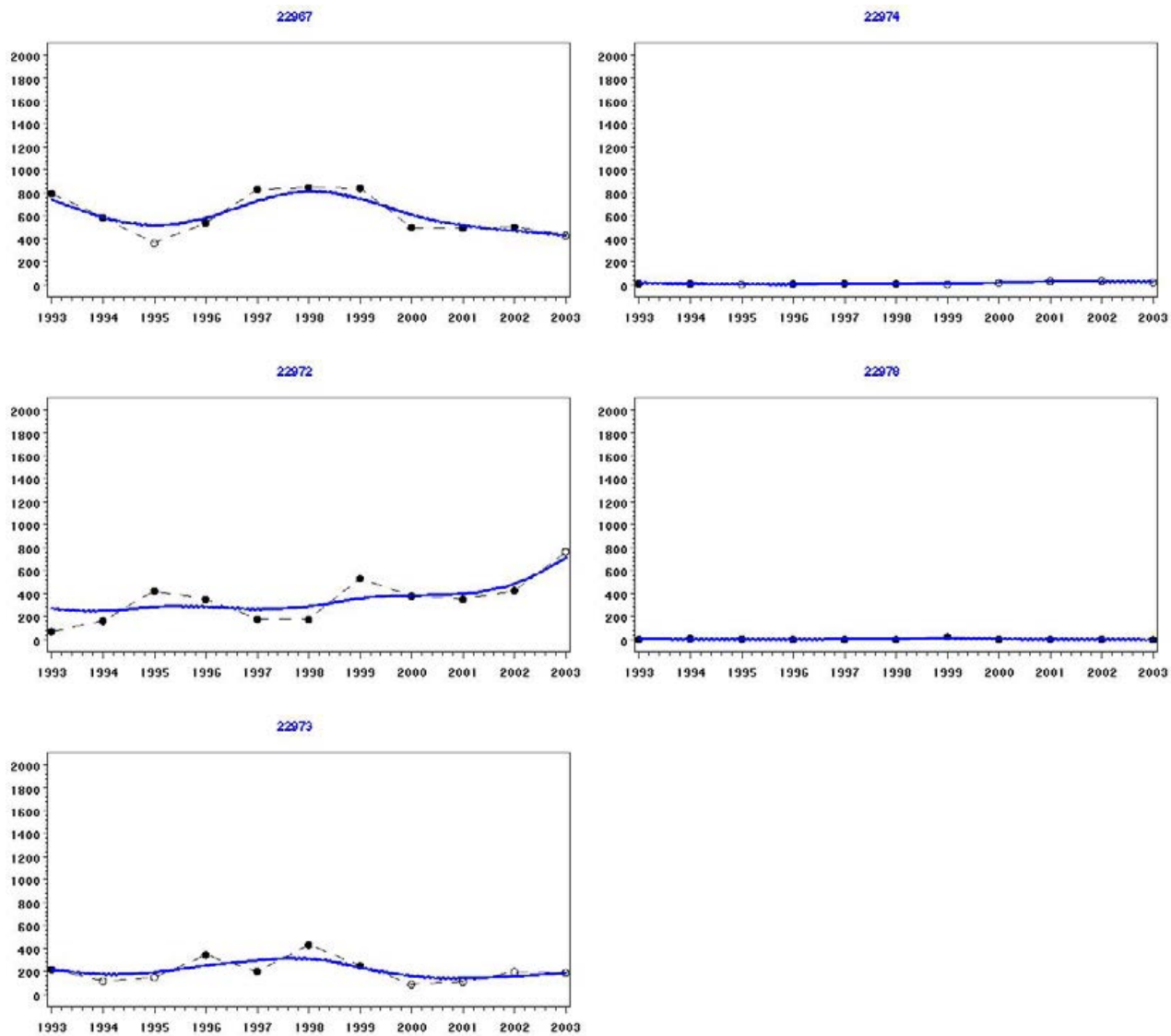
Appendix 2.8c Trends in Pintail numbers on WeBS Core Count sectors of the Thames Estuary.



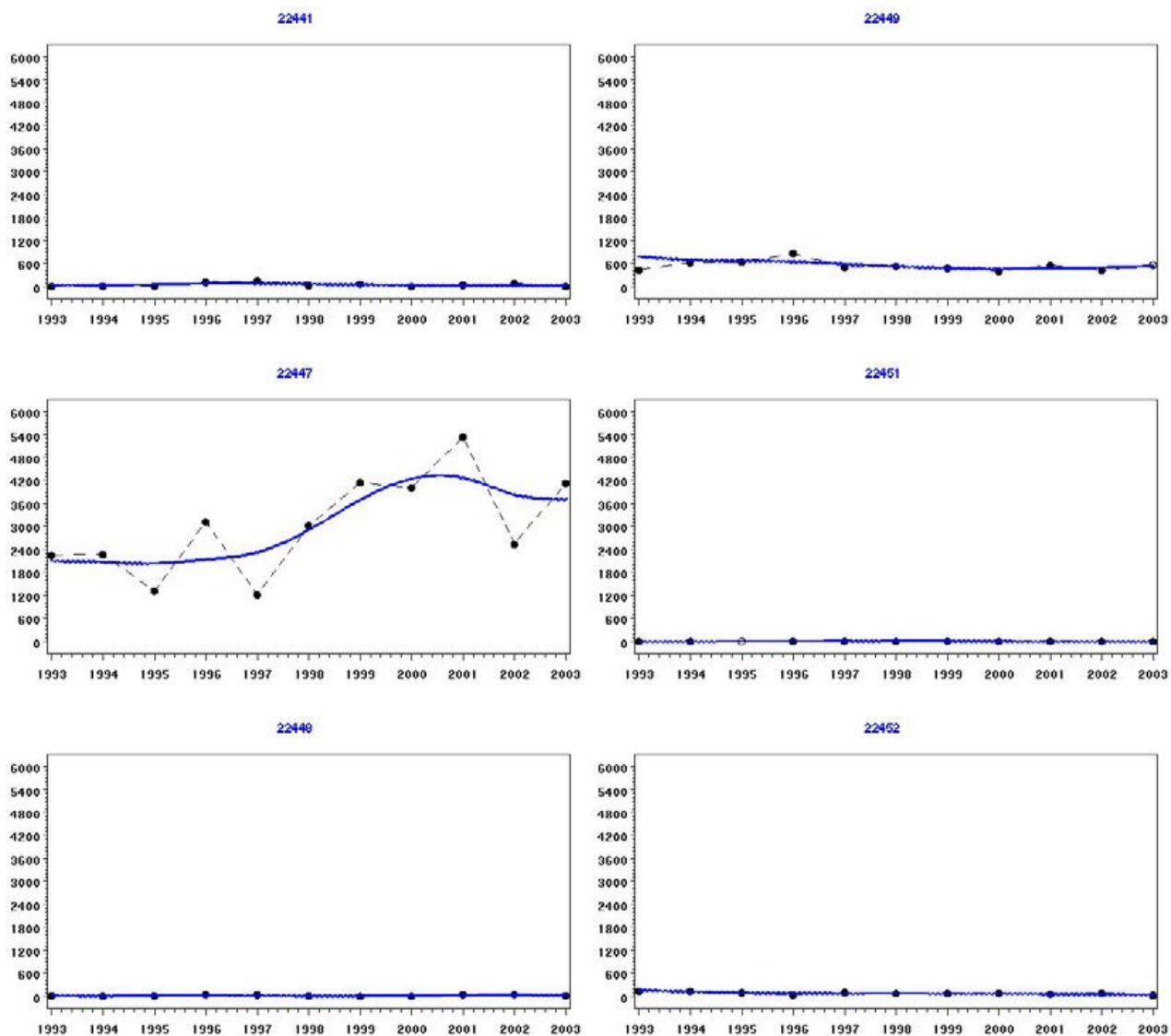
Appendix 2.8c Continued.



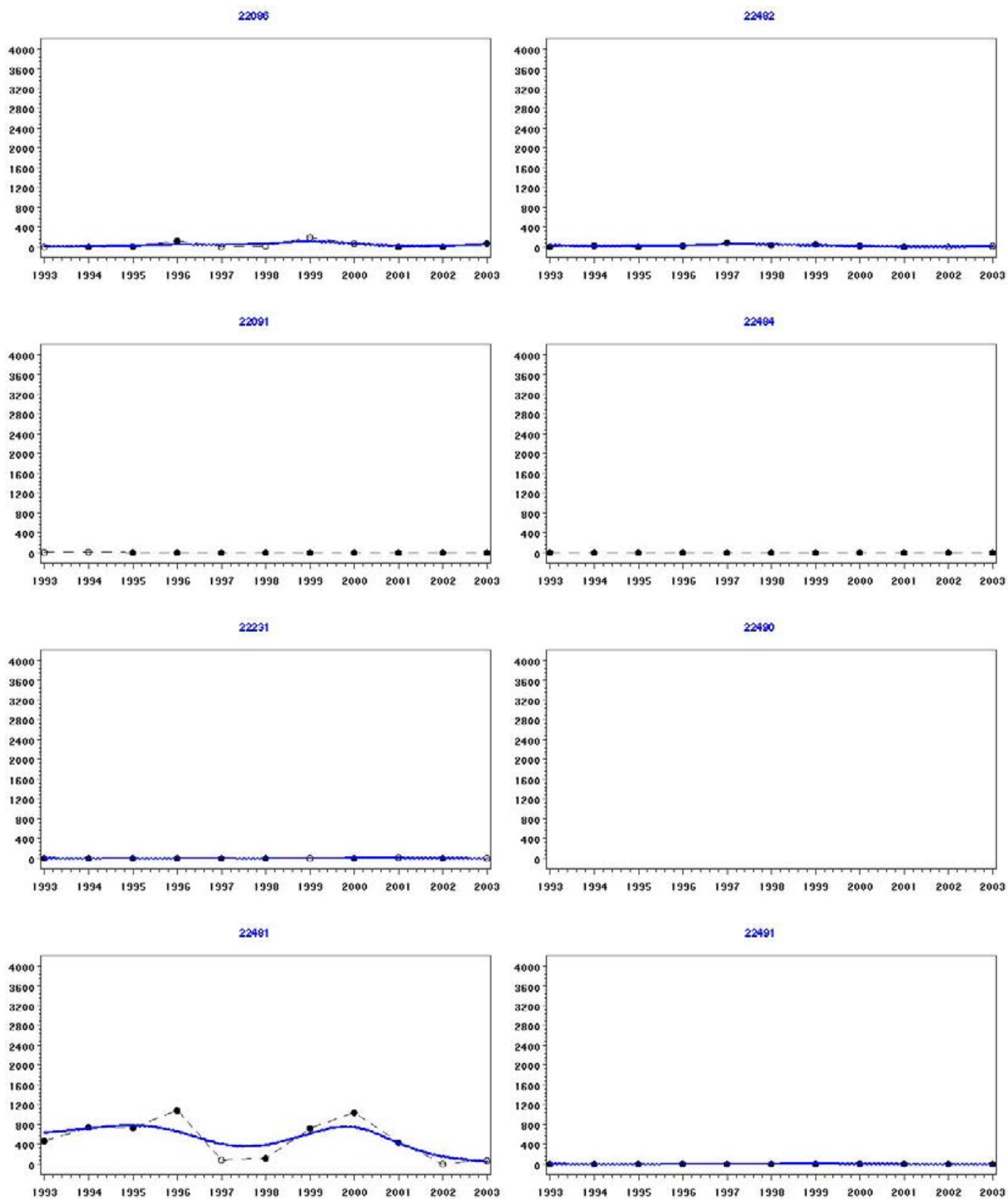
Appendix 2.9a Trends in Oystercatcher numbers on WeBS Core Count sectors of the Medway Estuary.



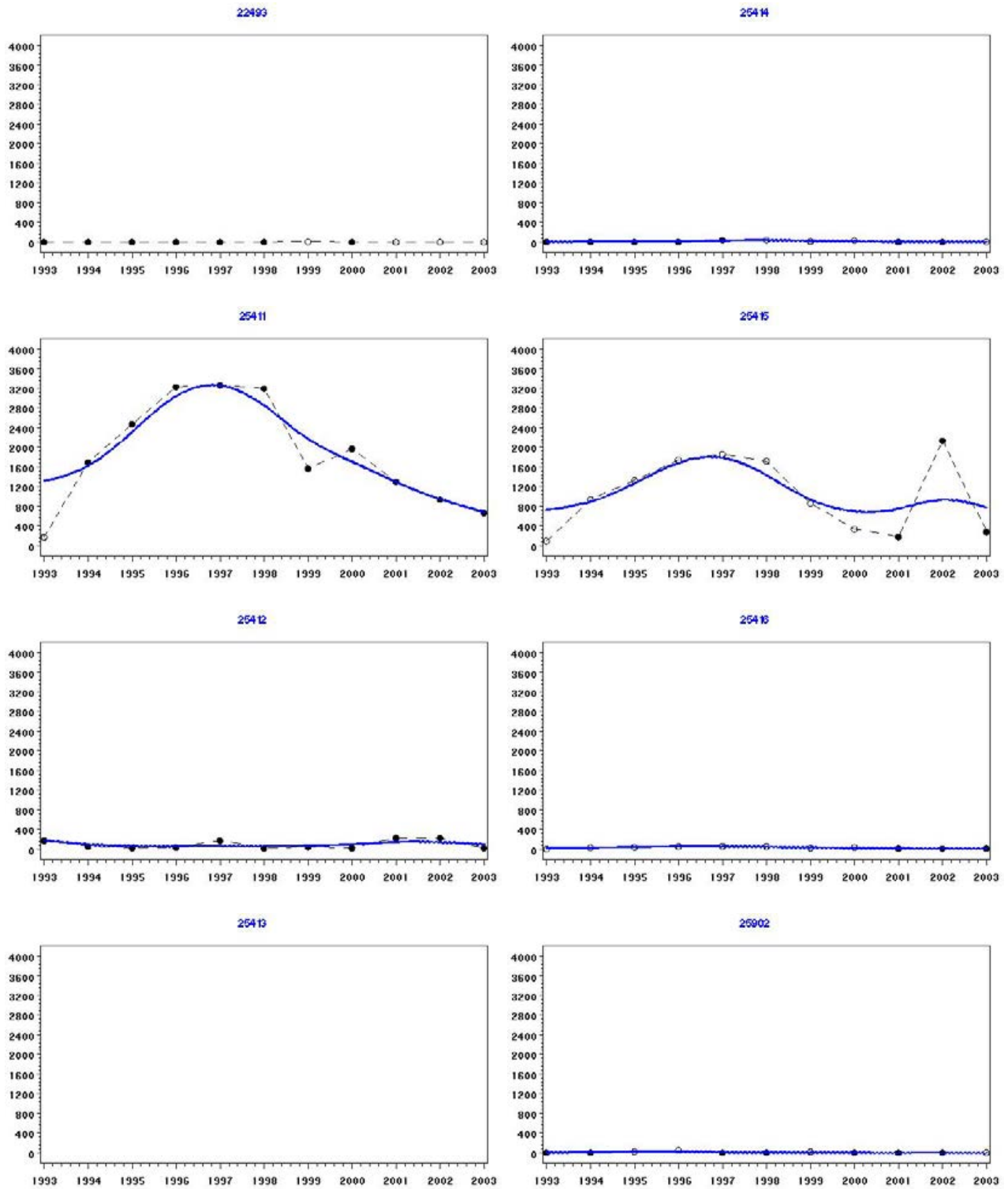
Appendix 2.9a Continued.



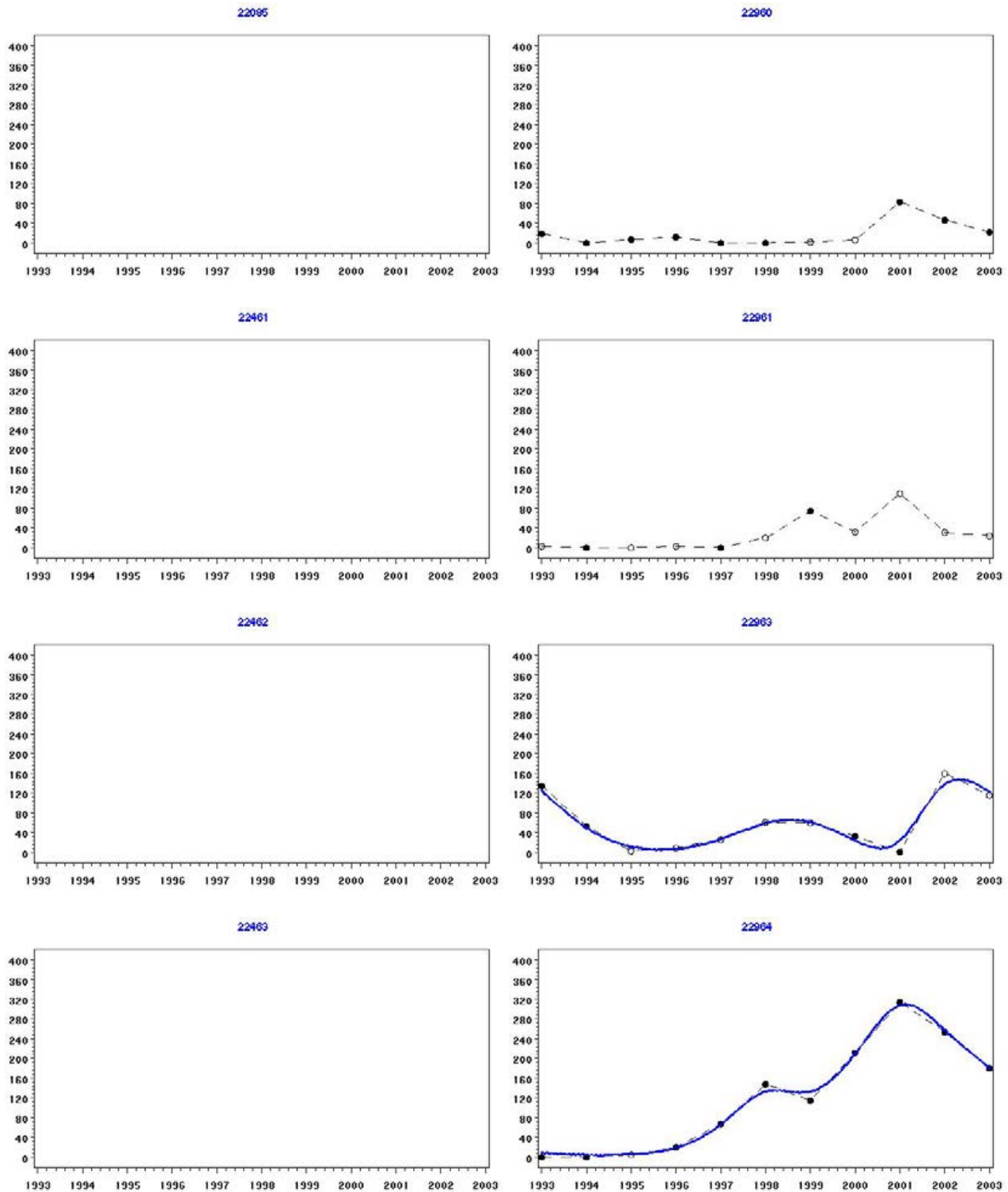
Appendix 2.9b Trends in Oystercatcher numbers on WeBS Core Count sectors of the Swale Estuary.



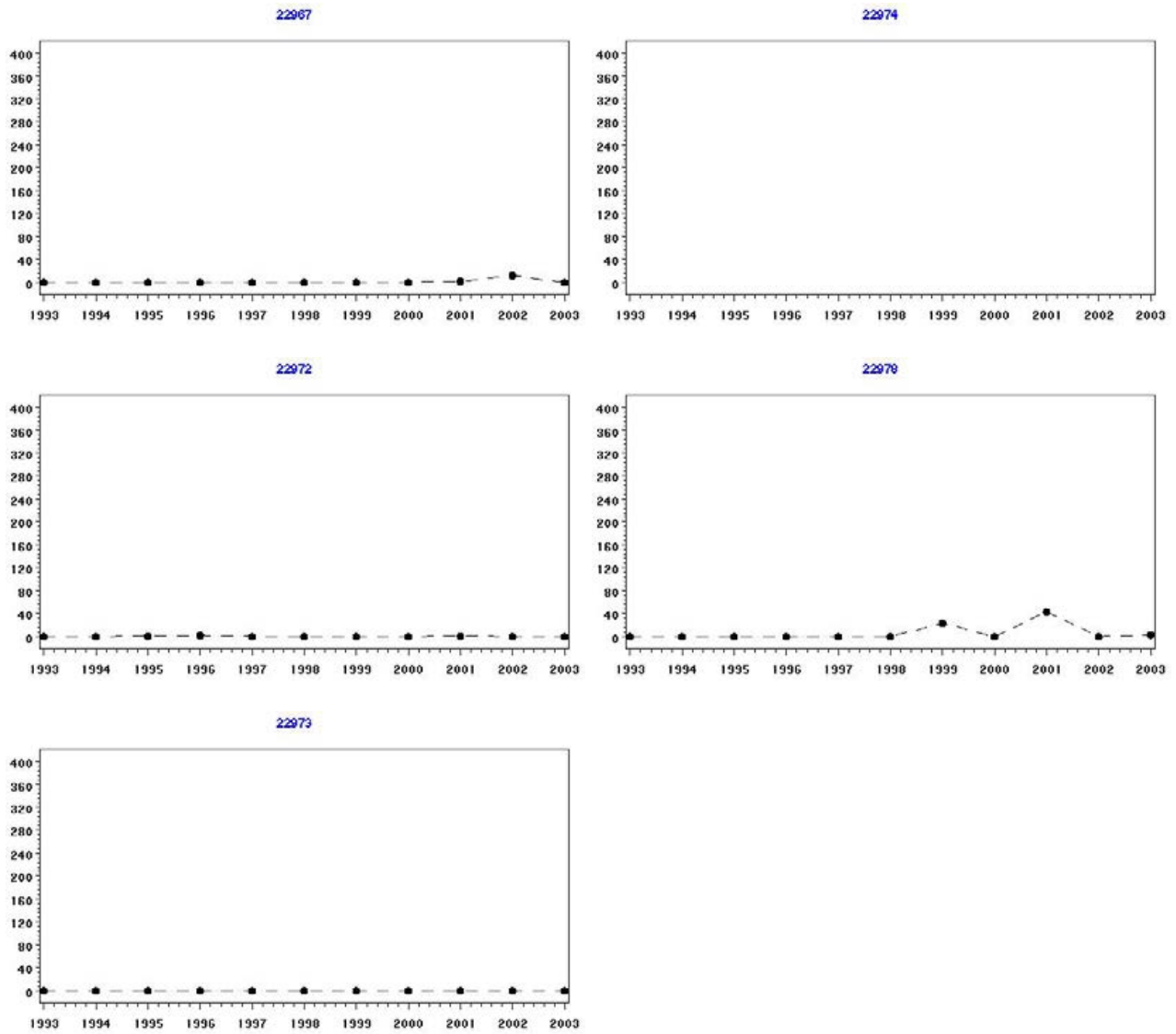
Appendix 2.9c Trends in Oystercatcher numbers on WeBS Core Count sectors of the Thames Estuary.



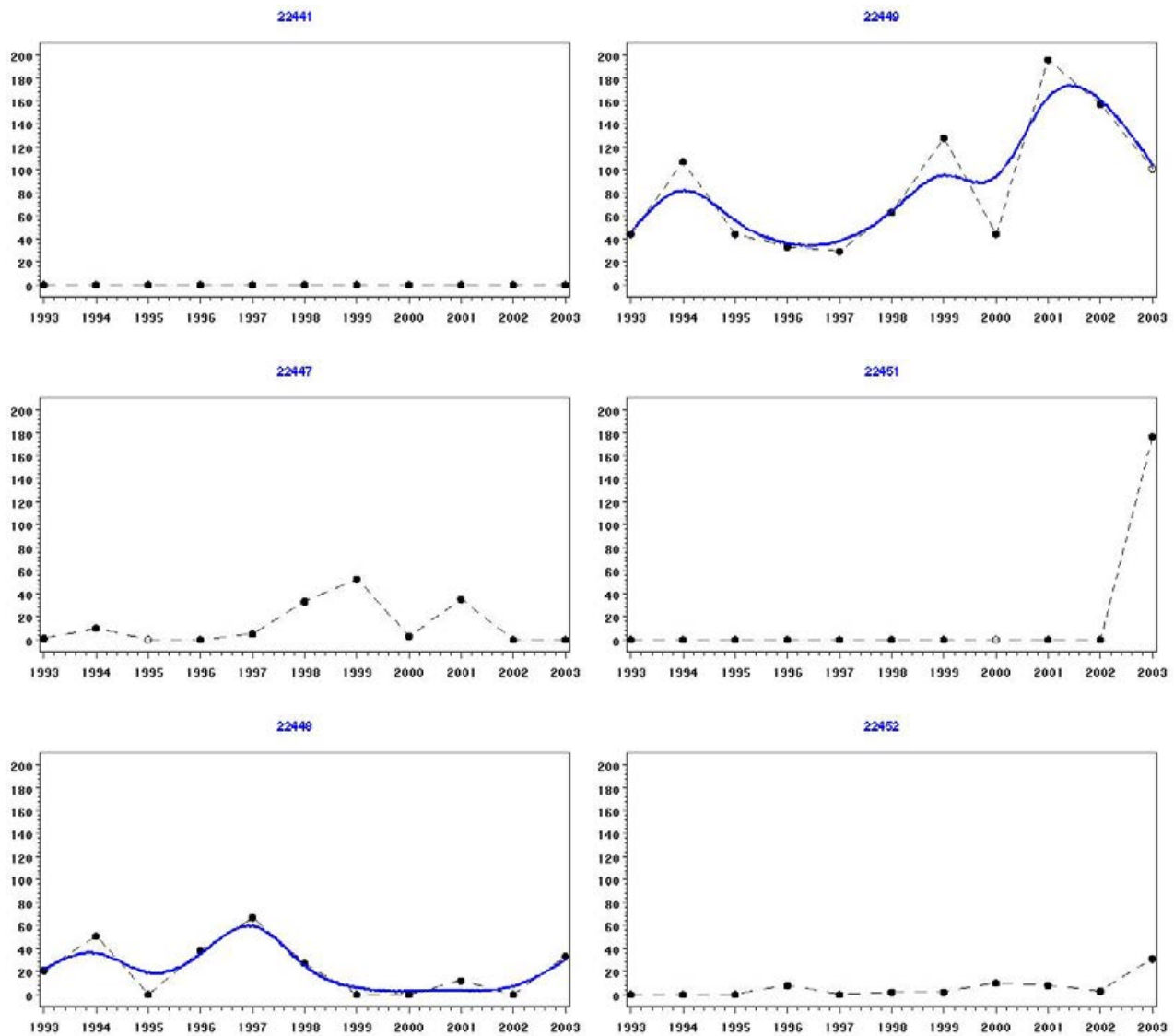
Appendix 2.9c Continued.



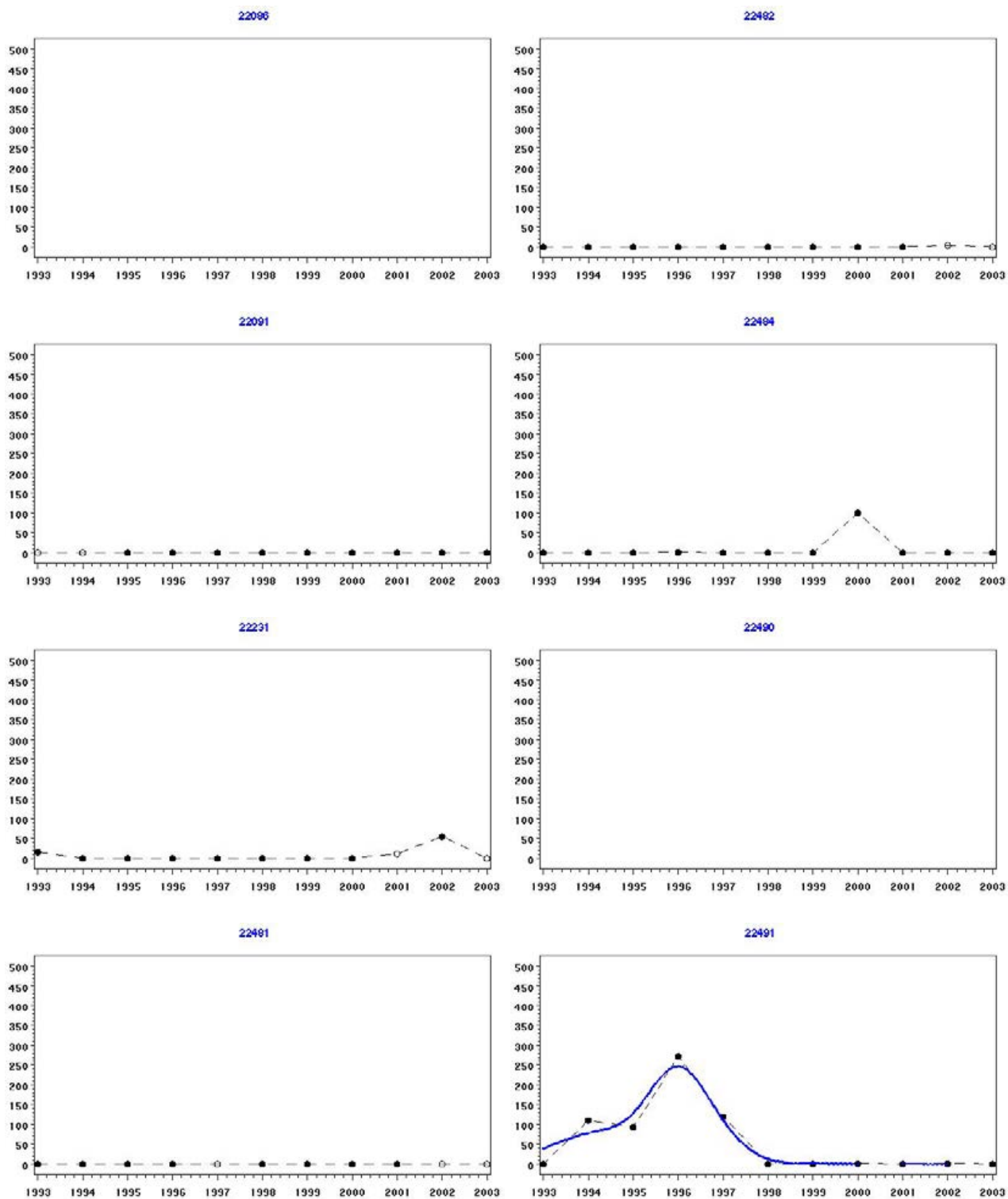
Appendix 2.10a Trends in Avocet numbers on WeBS Core Count sectors of the Medway Estuary.



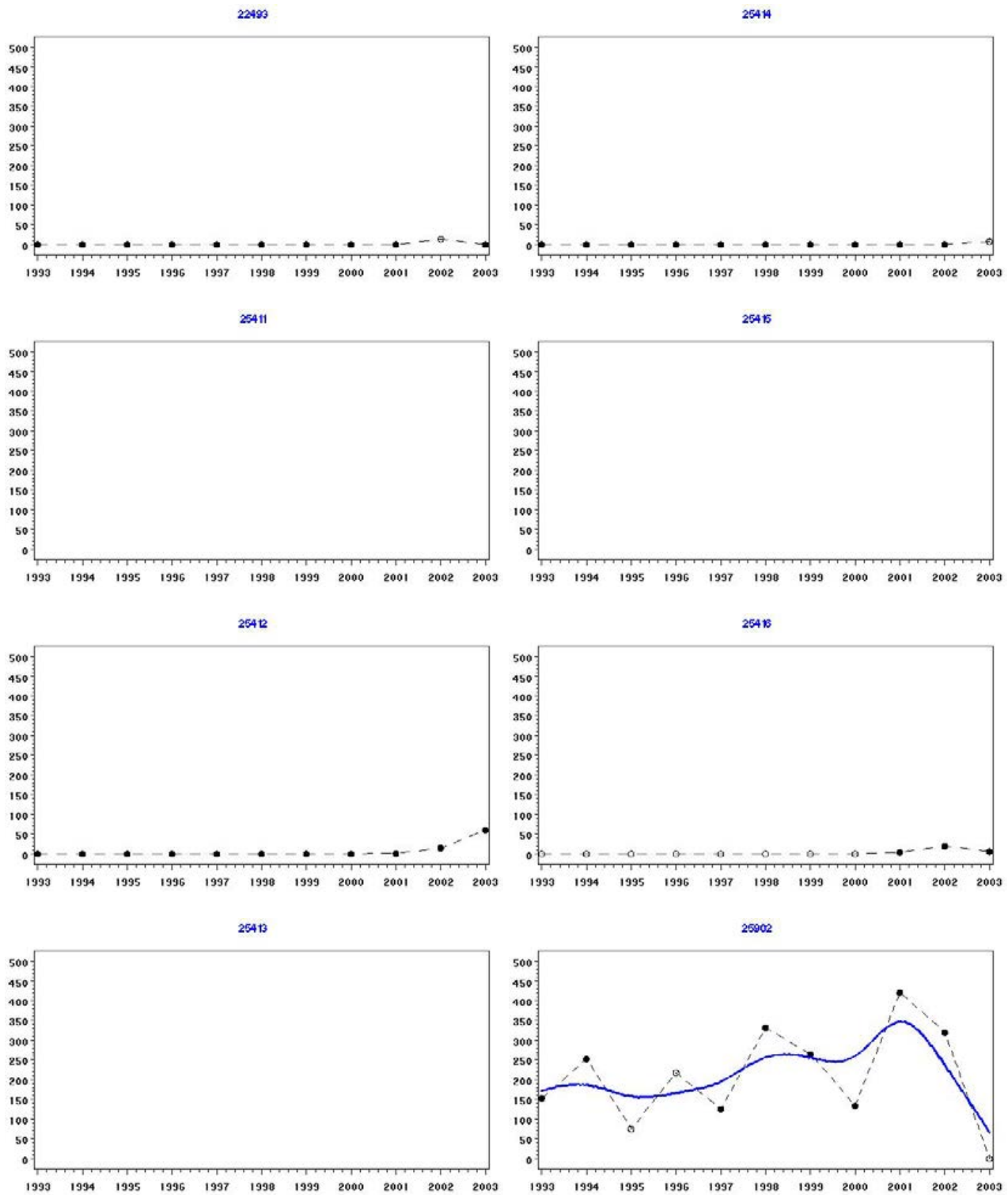
Appendix 2.10a Continued.



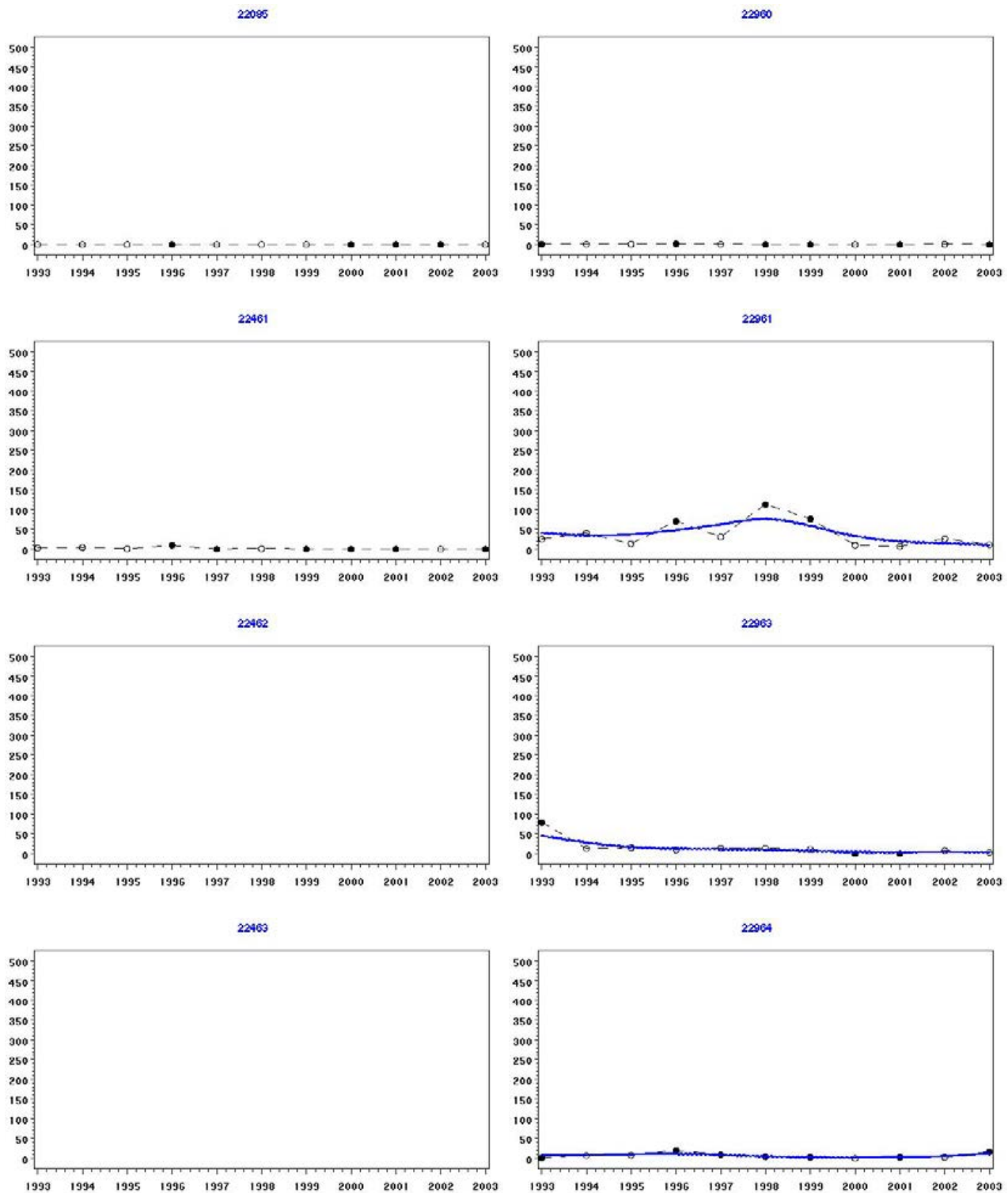
Appendix 2.20b Trends in Avocet numbers on WeBS Core Count sectors of the Swale Estuary.



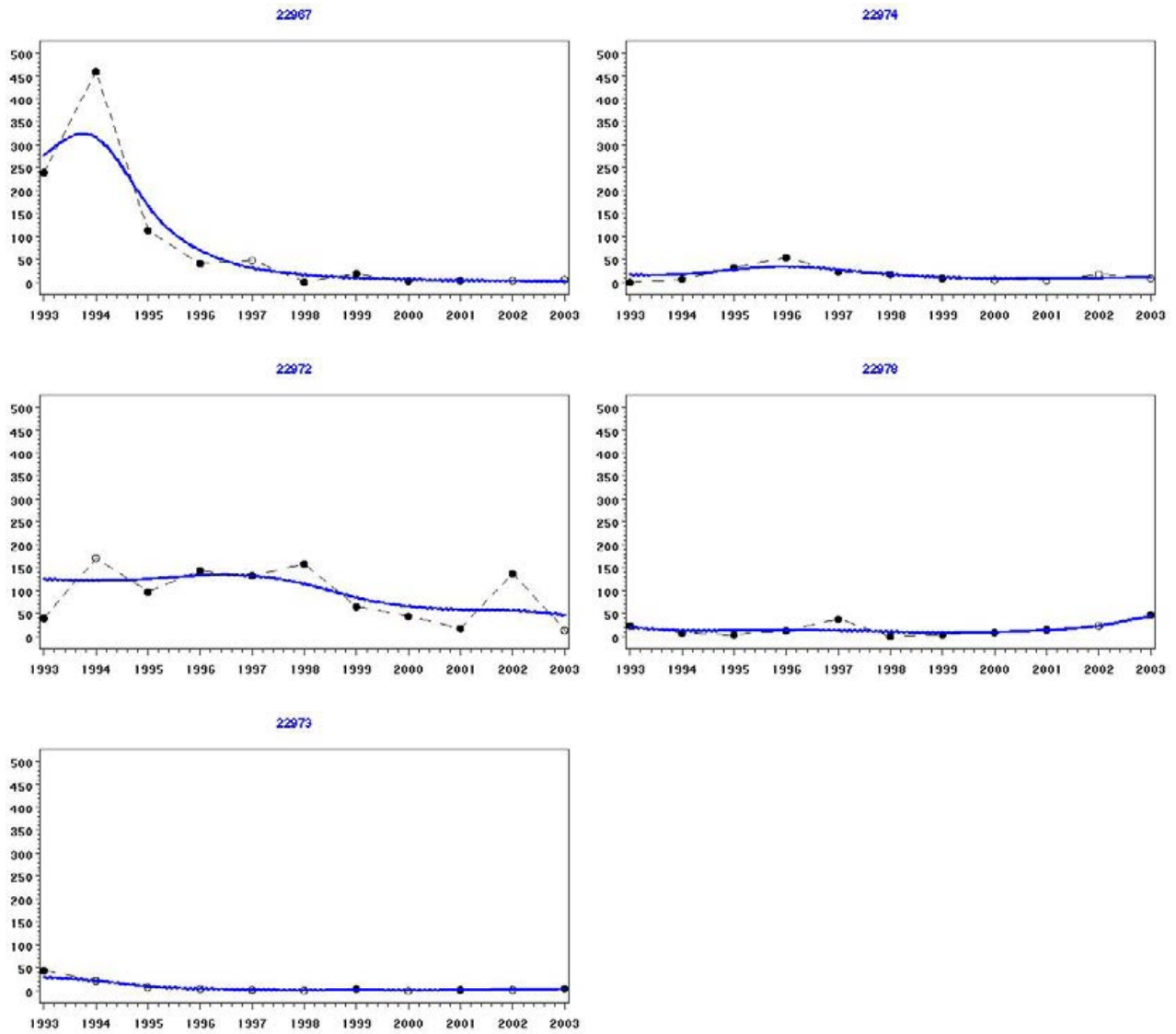
Appendix 2.10c Trends in Avocet numbers on WeBS Core Count sectors of the Thames Estuary.



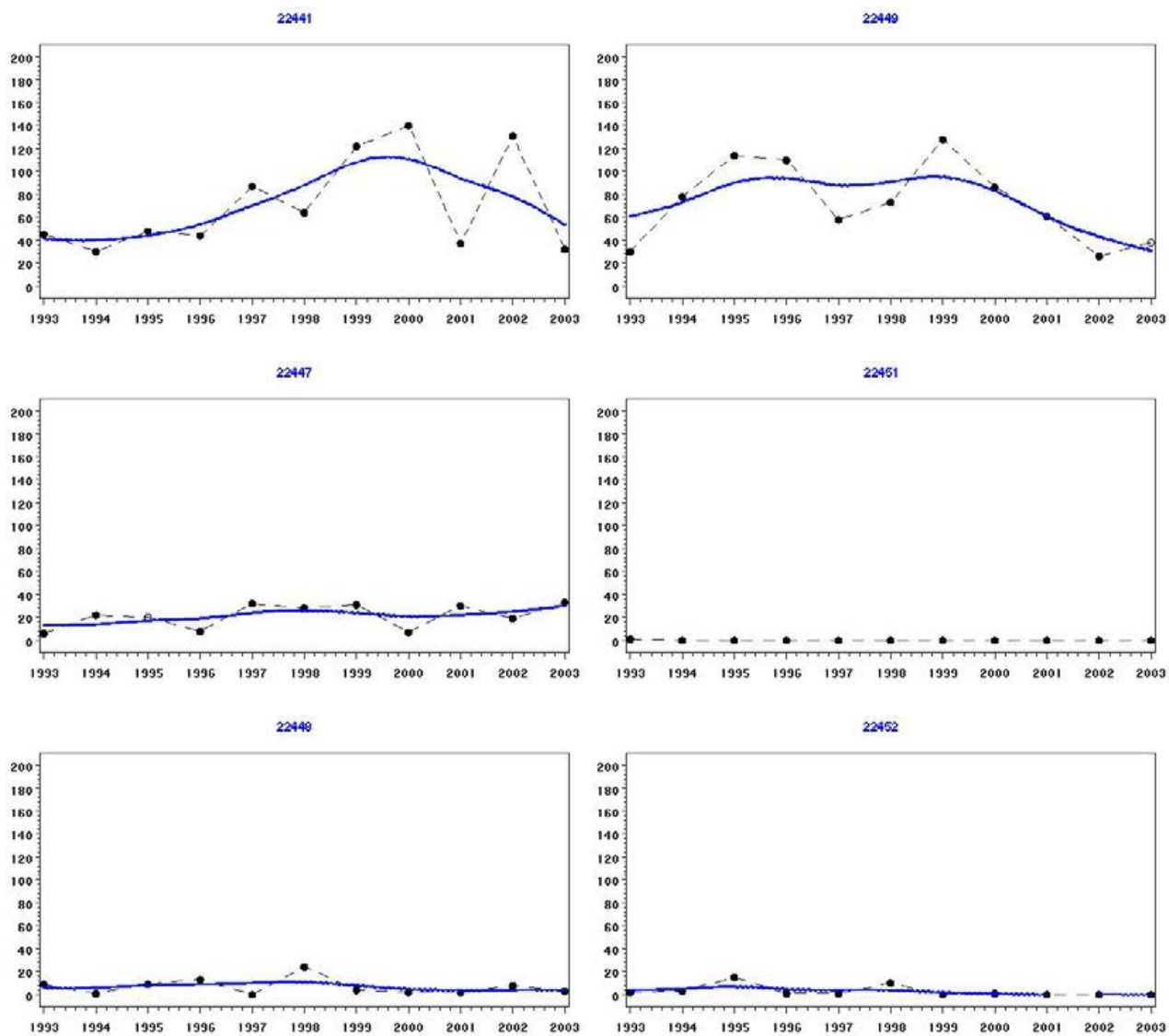
Appendix 2.10c Continued.



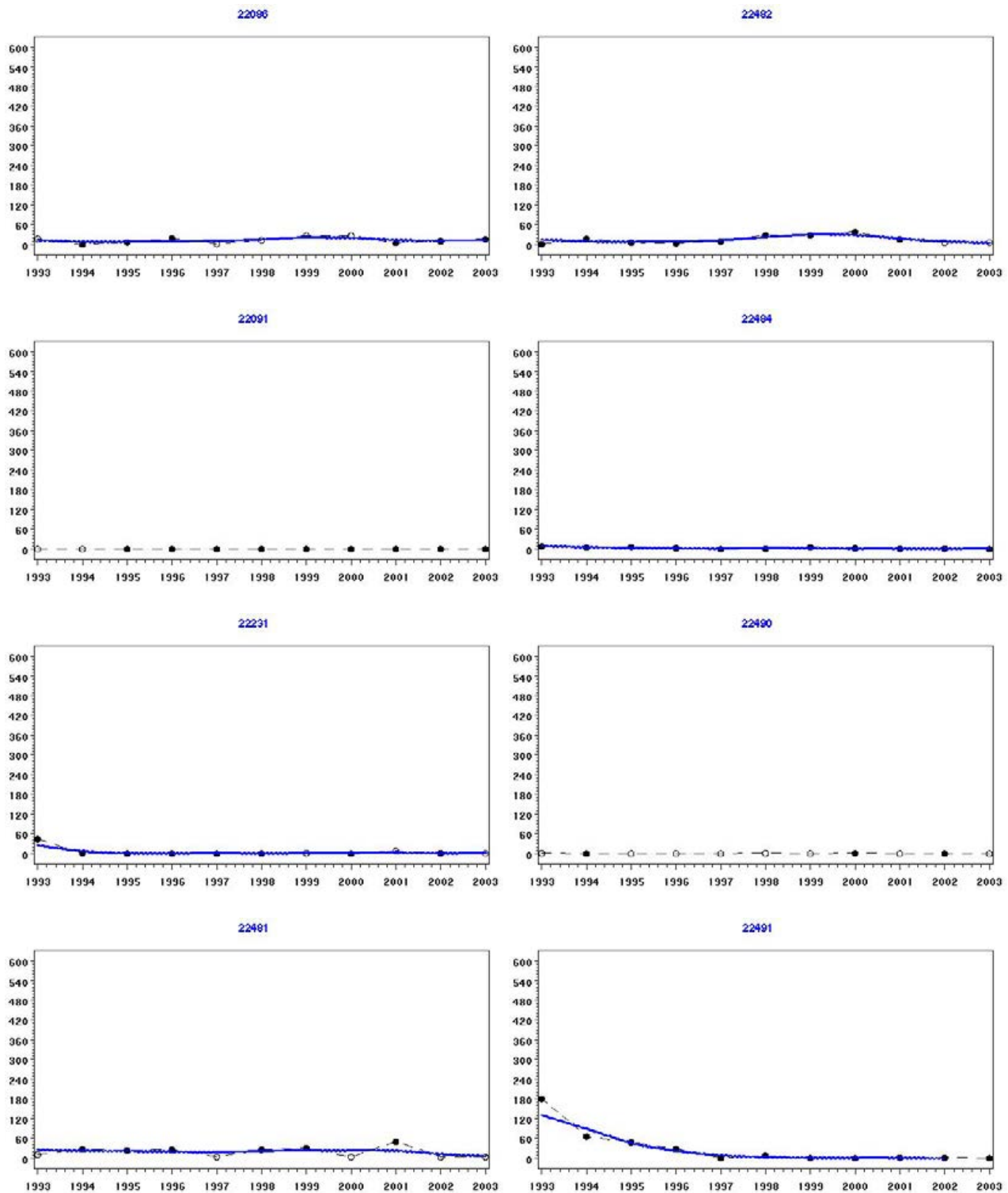
Appendix 2.11a Trends in Ringed Plover numbers on WeBS Core Count sectors of the Medway Estuary.



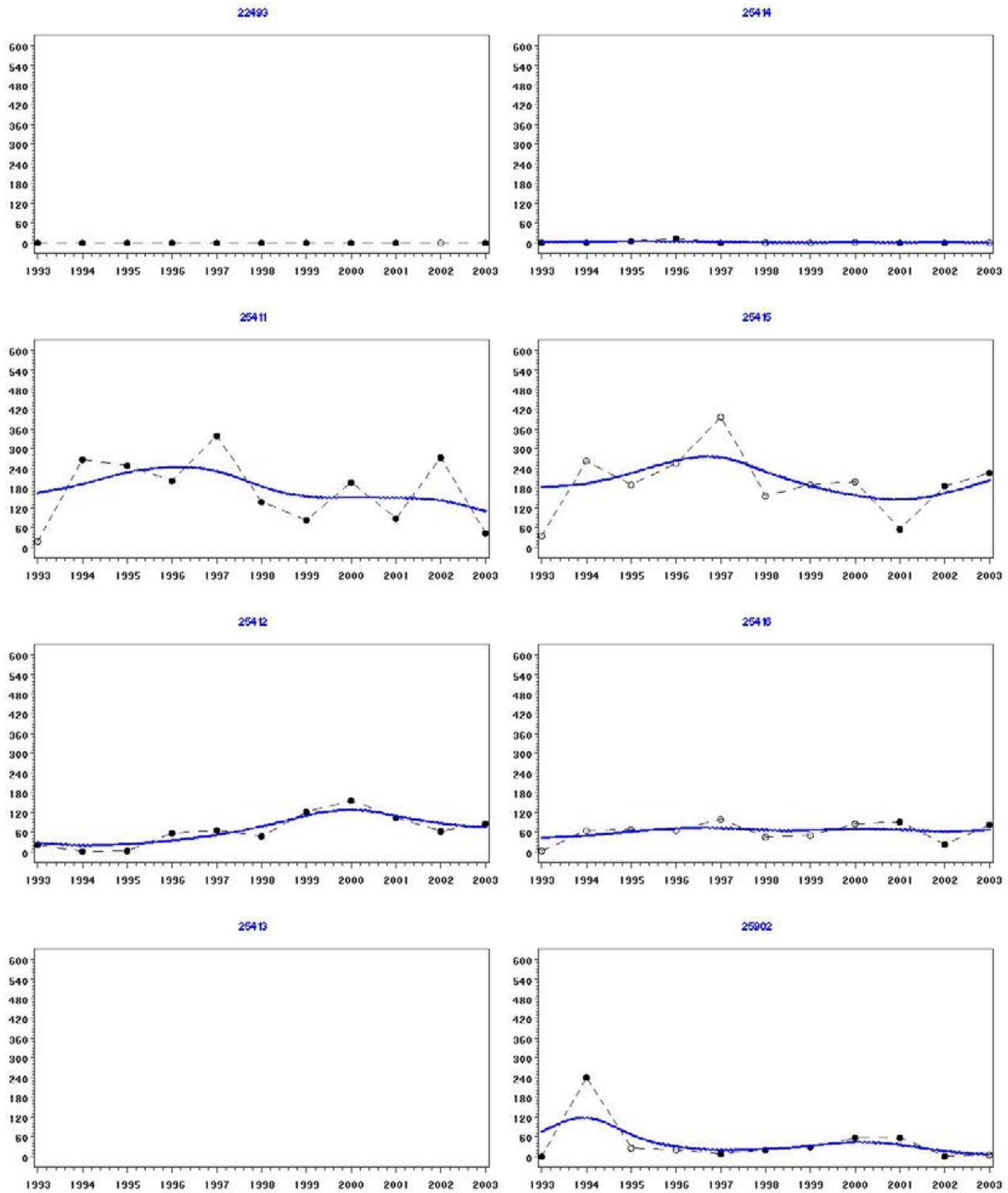
Appendix 2.11a Continued.



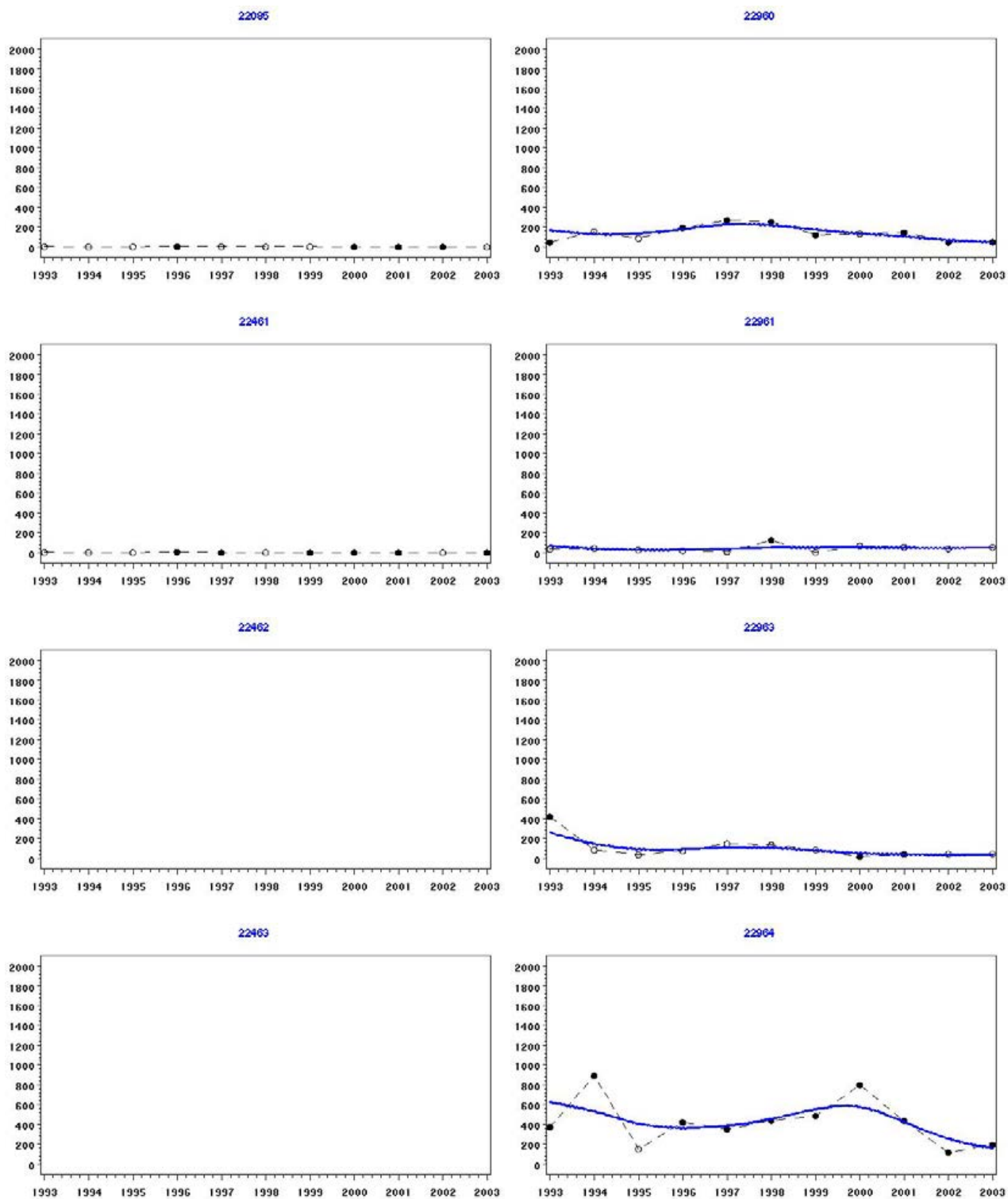
Appendix 2.11b Trends in Ringed Plover numbers on WeBS Core Count sectors of the Swale Estuary.



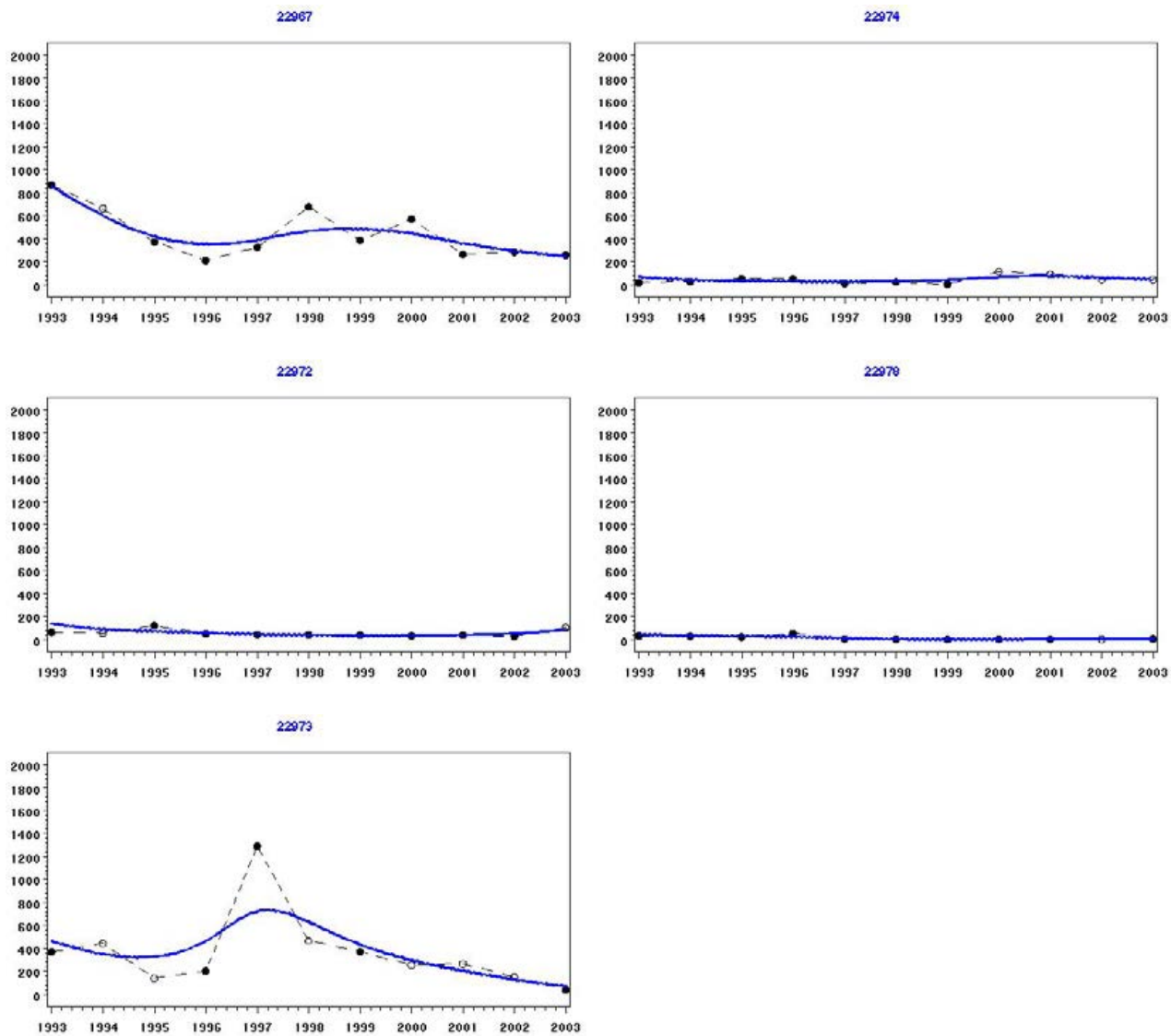
Appendix 2.11c Trends in Ringed Plover numbers on WeBS Core Count sectors of the Thames Estuary.



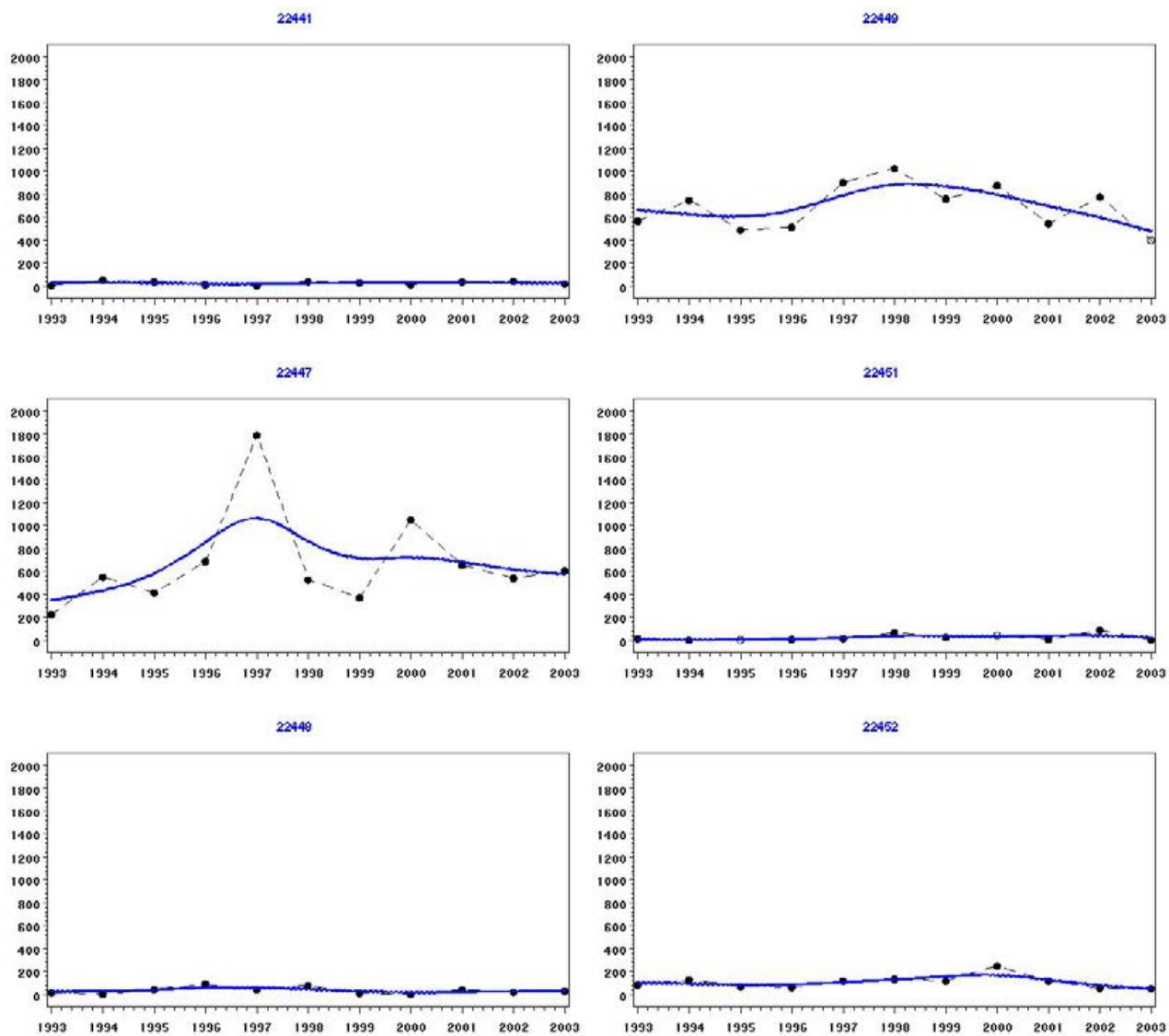
Appendix 2.11c Continued.



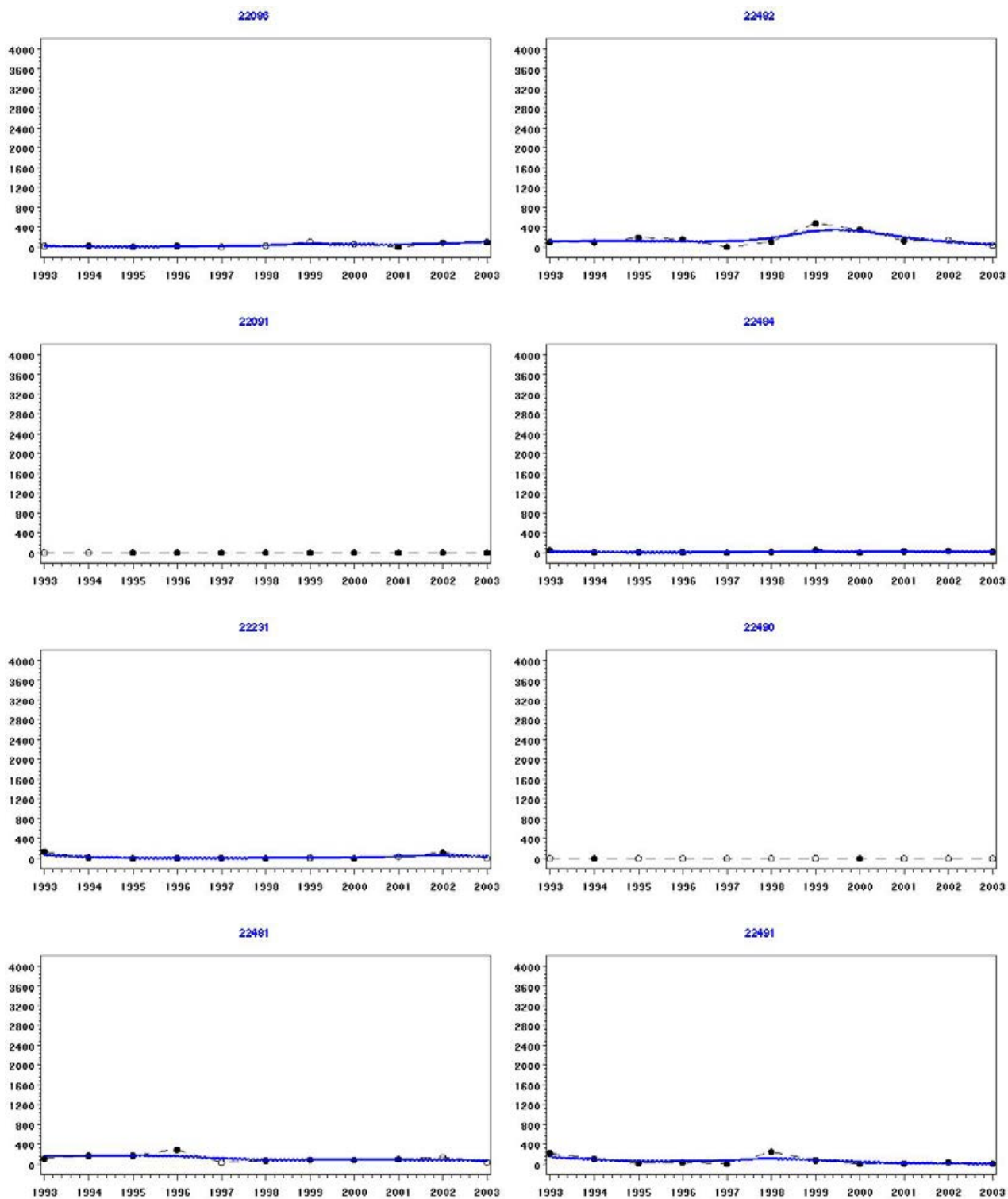
Appendix 2.12a Trends in Grey Plover numbers on WeBS Core Count sectors of the Medway Estuary.



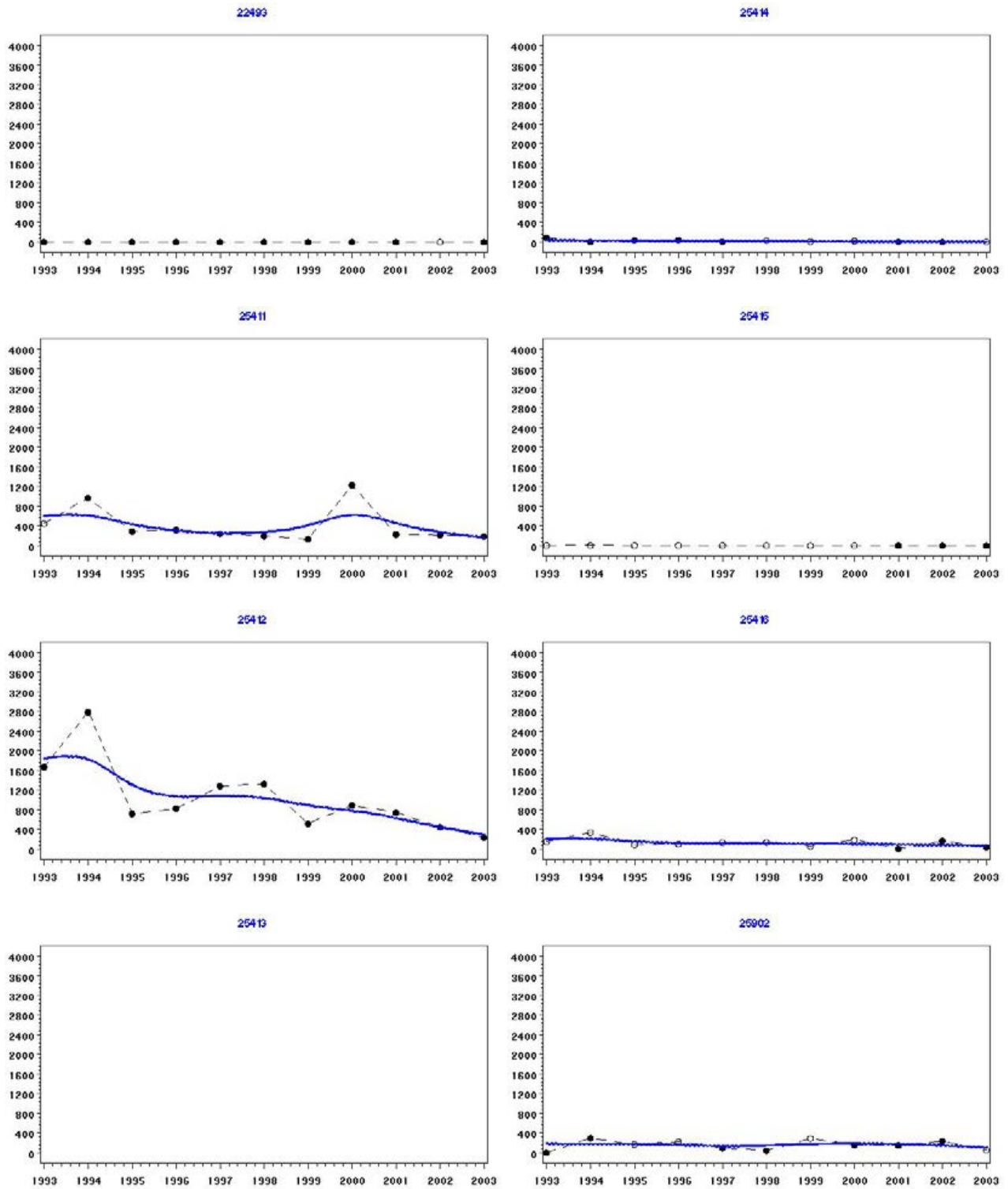
Appendix 2.12a Continued.



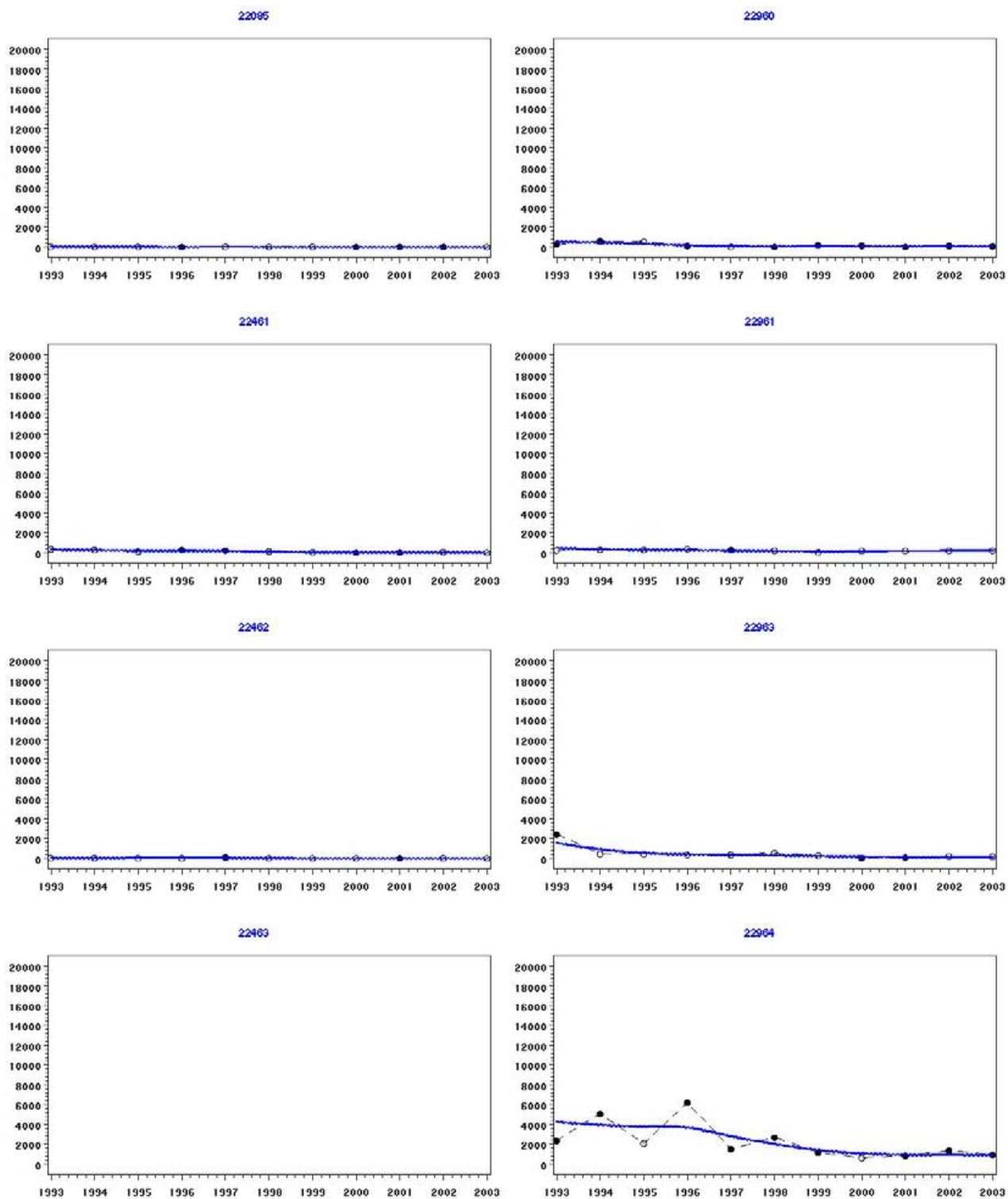
Appendix 2.12b Trends in Grey Plover numbers on WeBS Core Count sectors of the Swale Estuary.



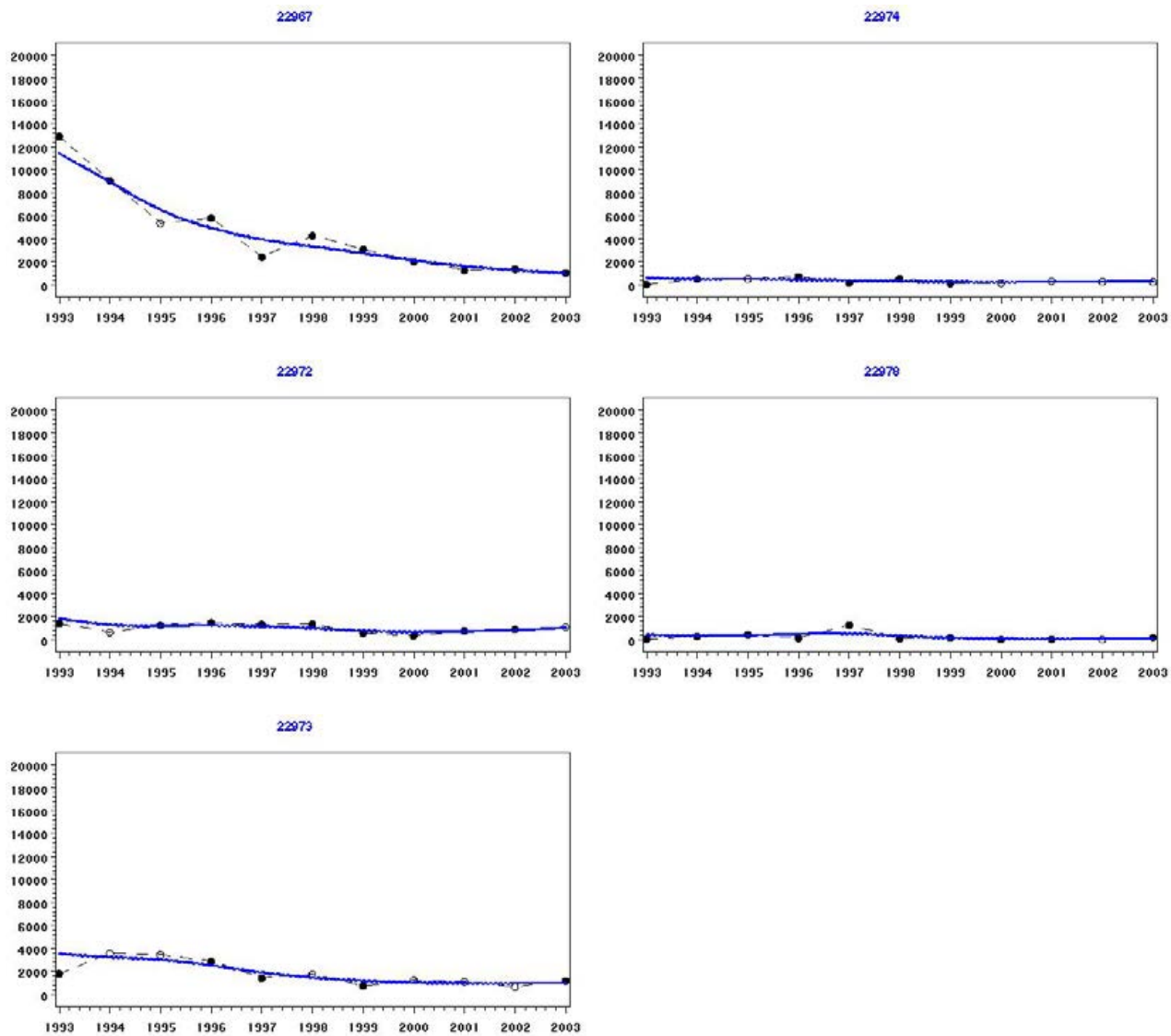
Appendix 2.12c Trends in Grey Plover numbers on WeBS Core Count sectors of the Thames Estuary.



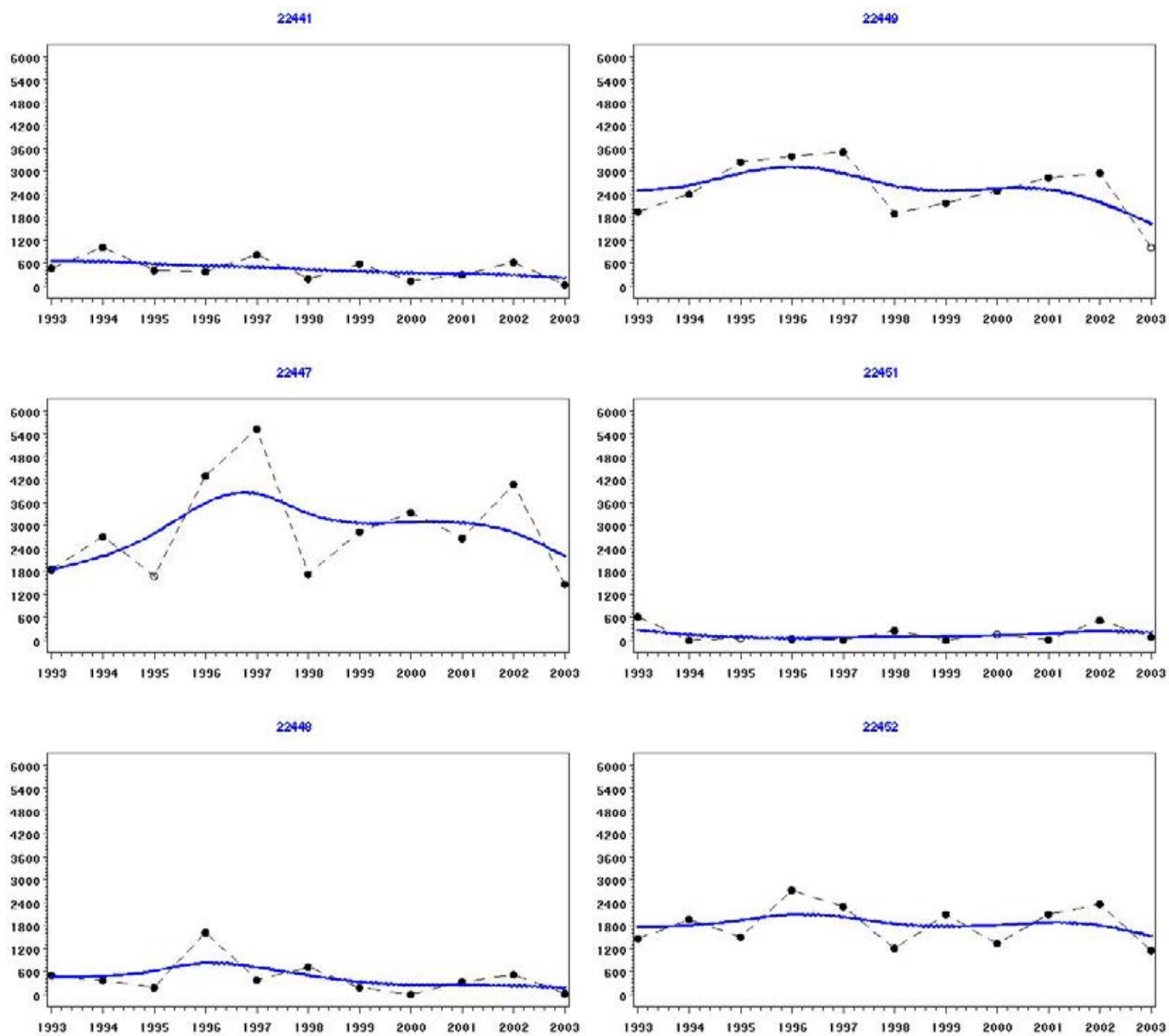
Appendix 2.12c Continued.



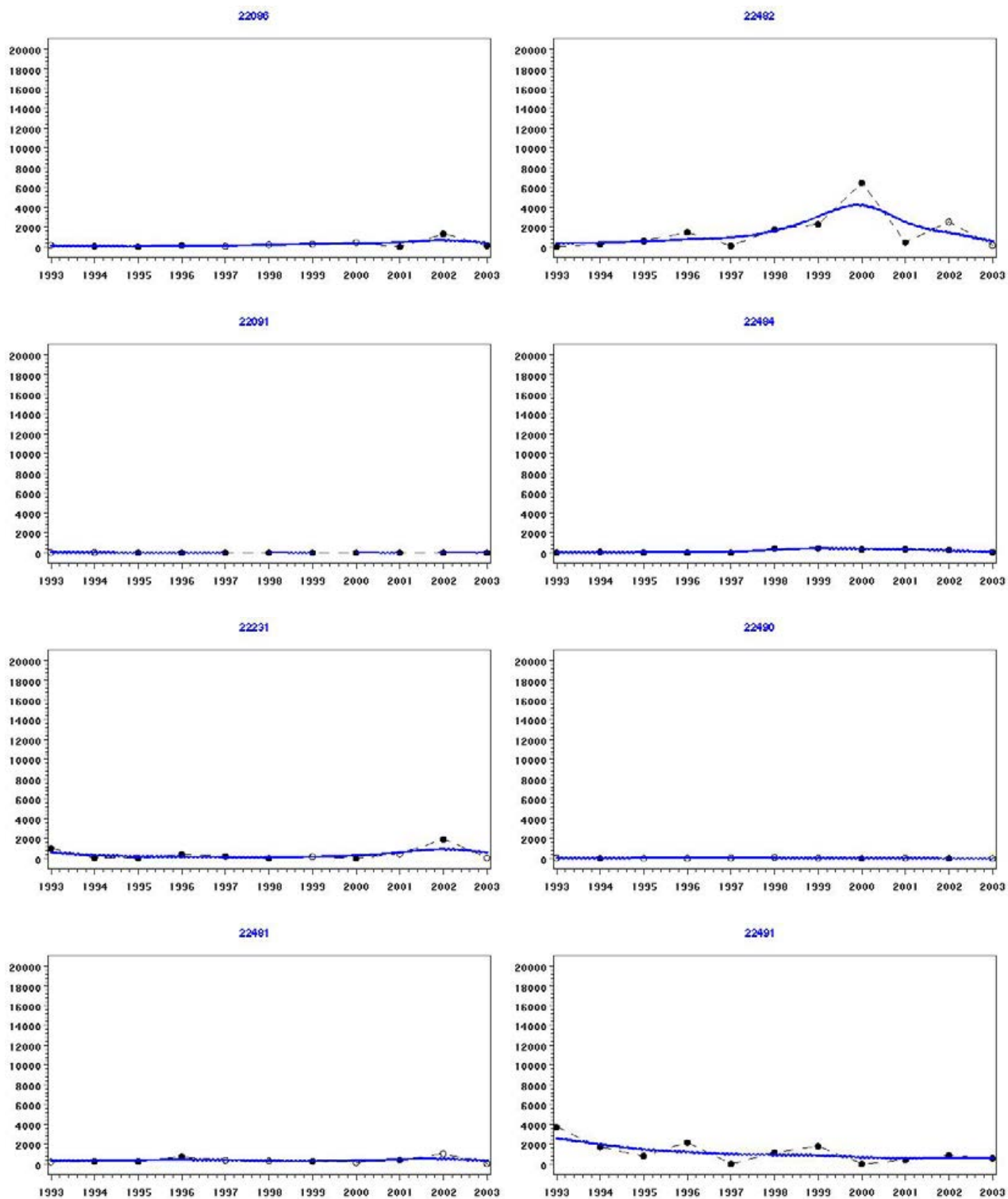
Appendix 2.13a Trends in Dunlin numbers on WeBS Core Count sectors of the Medway Estuary.



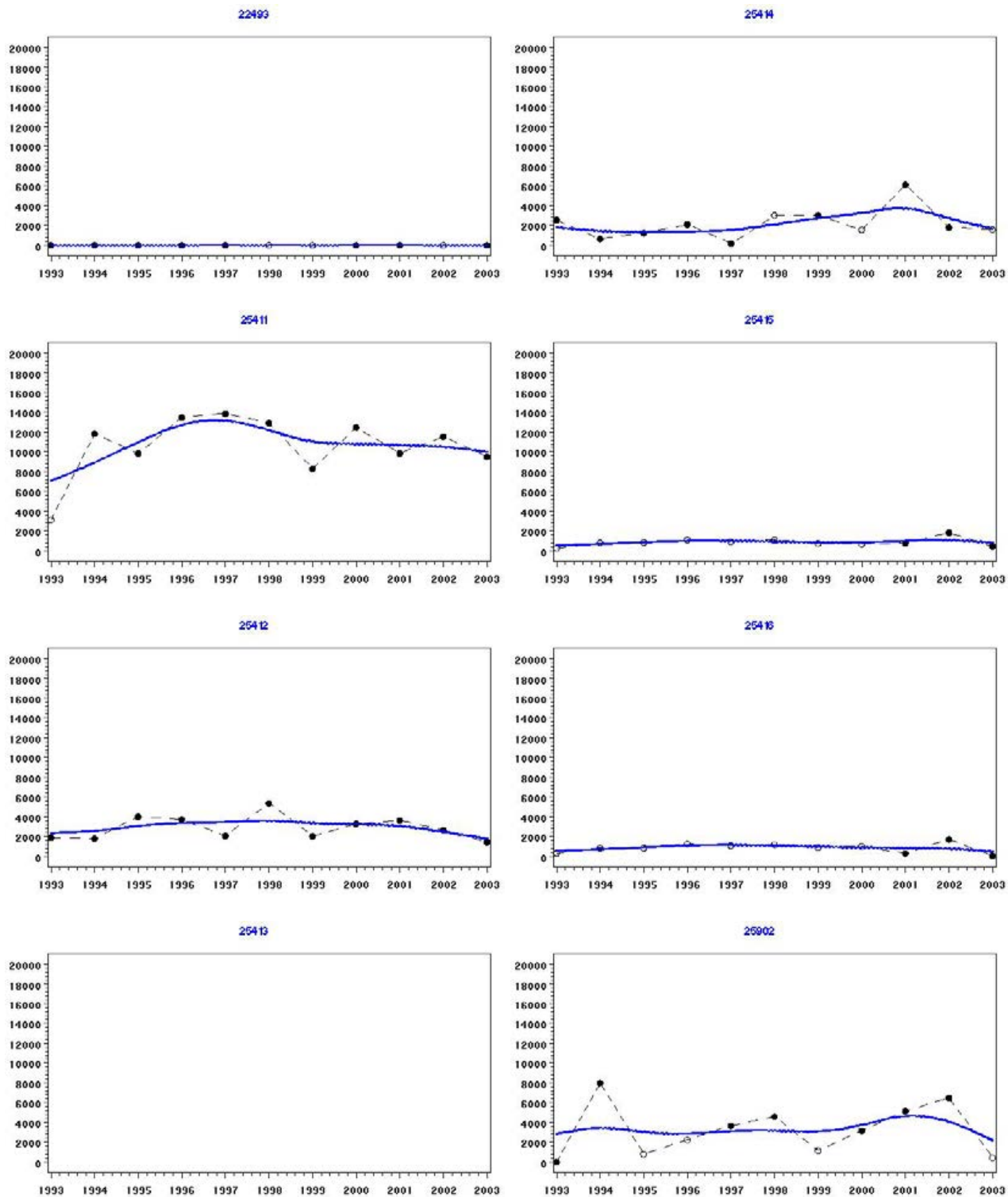
Appendix 2.13a Continued.



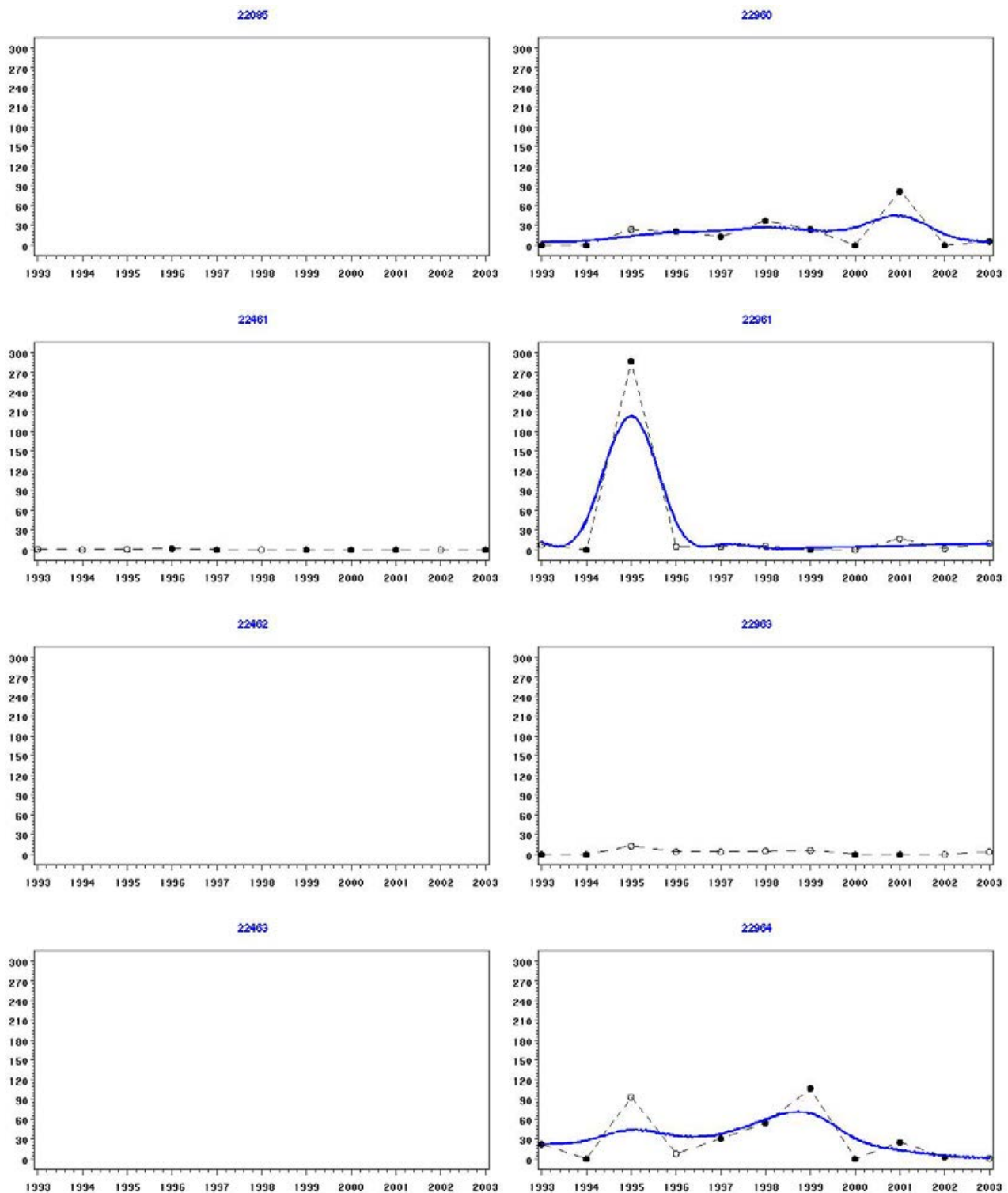
Appendix 2.13b Trends in Dunlin numbers on WeBS Core Count sectors of the Swale Estuary.



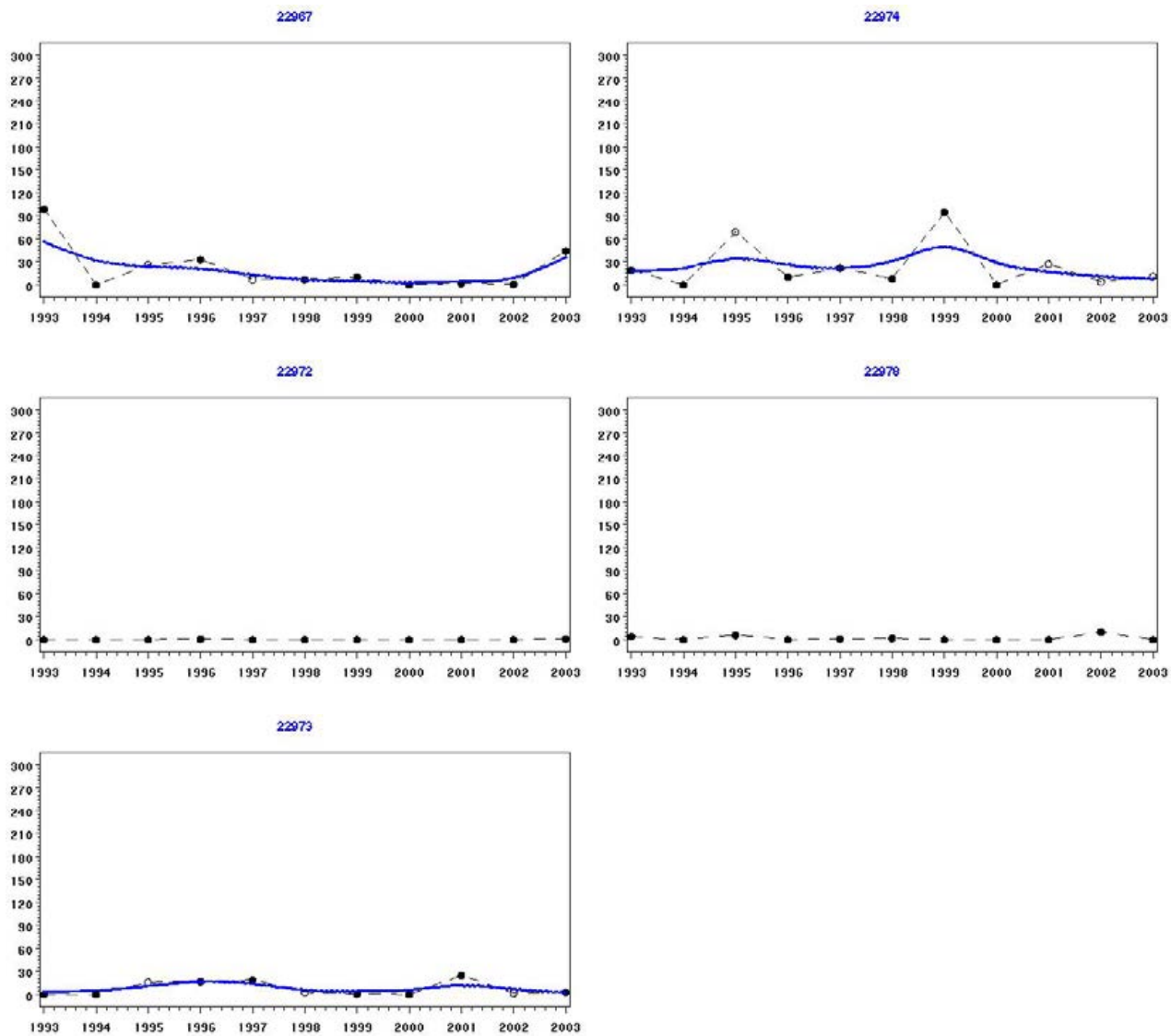
Appendix 2.13c Trends in Dunlin numbers on WeBS Core Count sectors of the Thames Estuary.



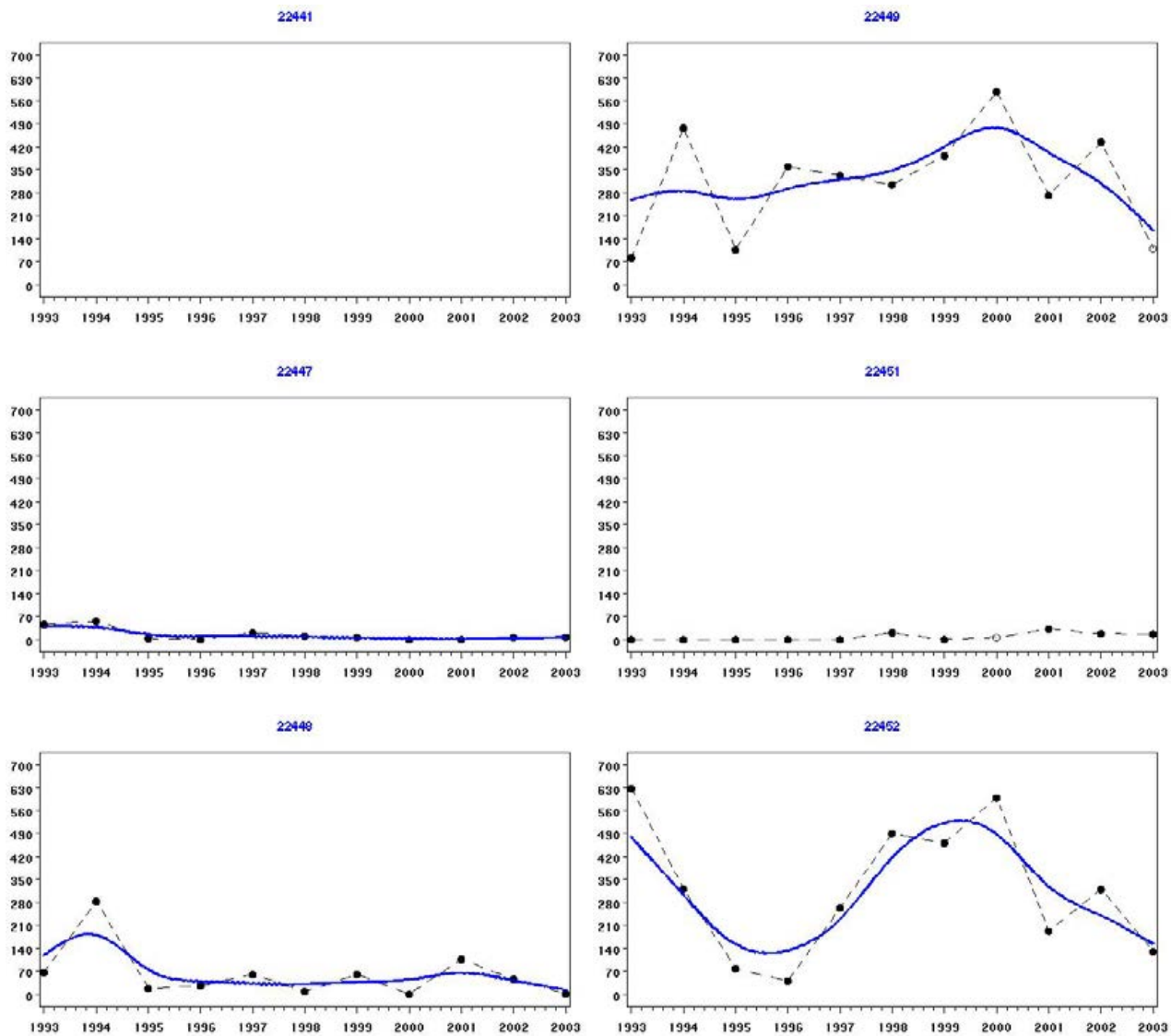
Appendix 2.13c Continued.



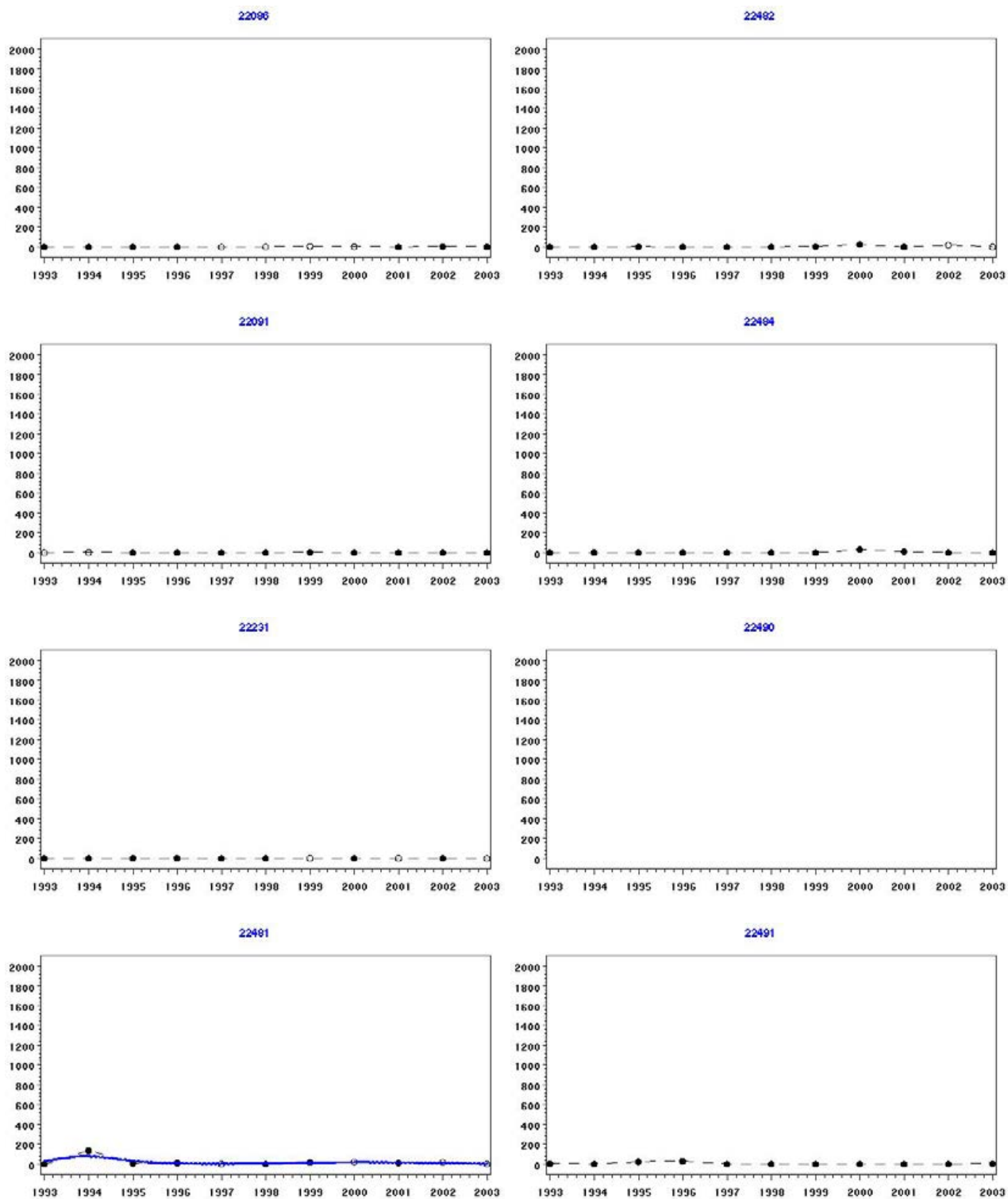
Appendix 2.14a Trends in Black-tailed Godwit numbers on WeBS Core Count sectors of the Medway Estuary.



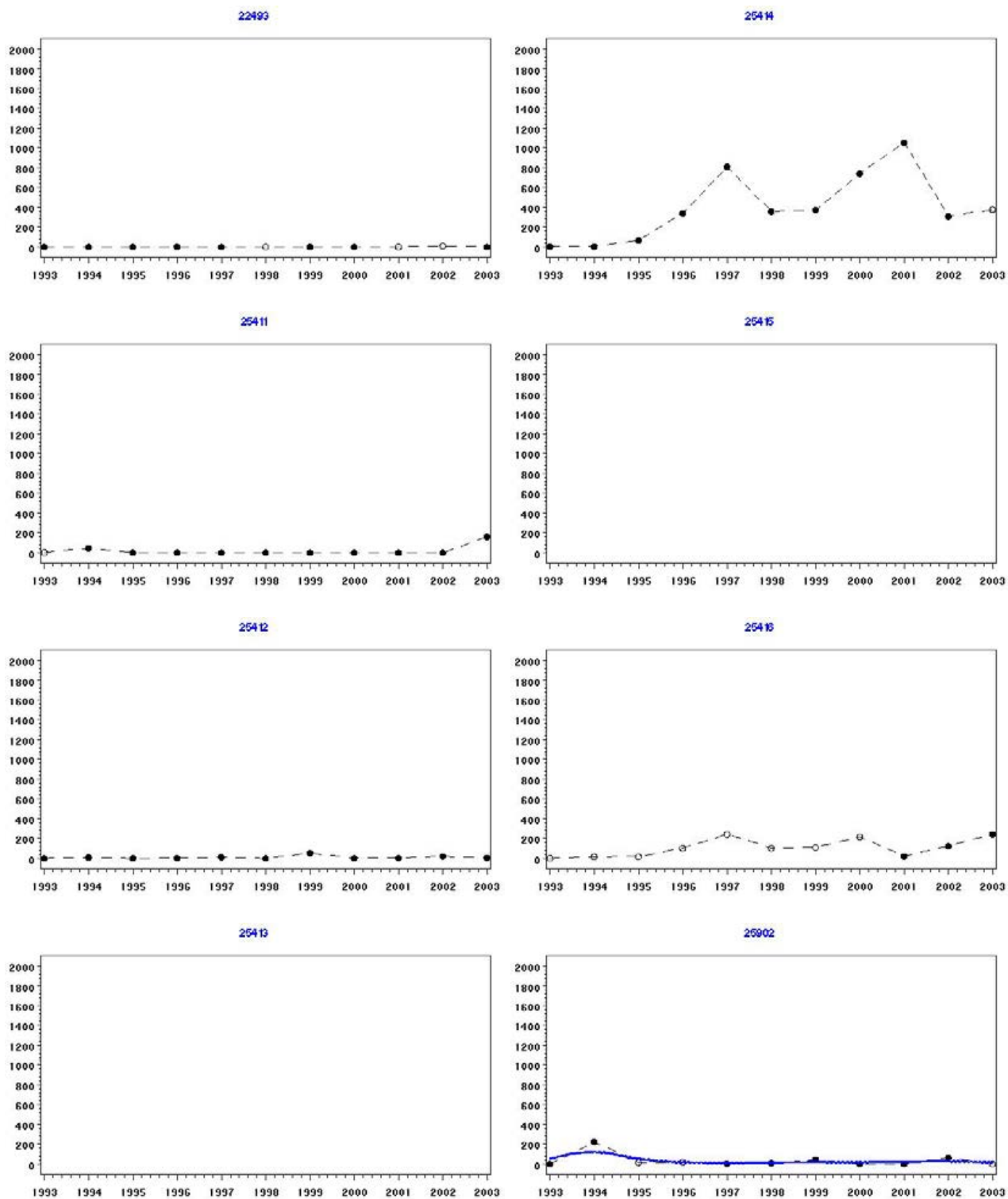
Appendix 2.14a Continued.



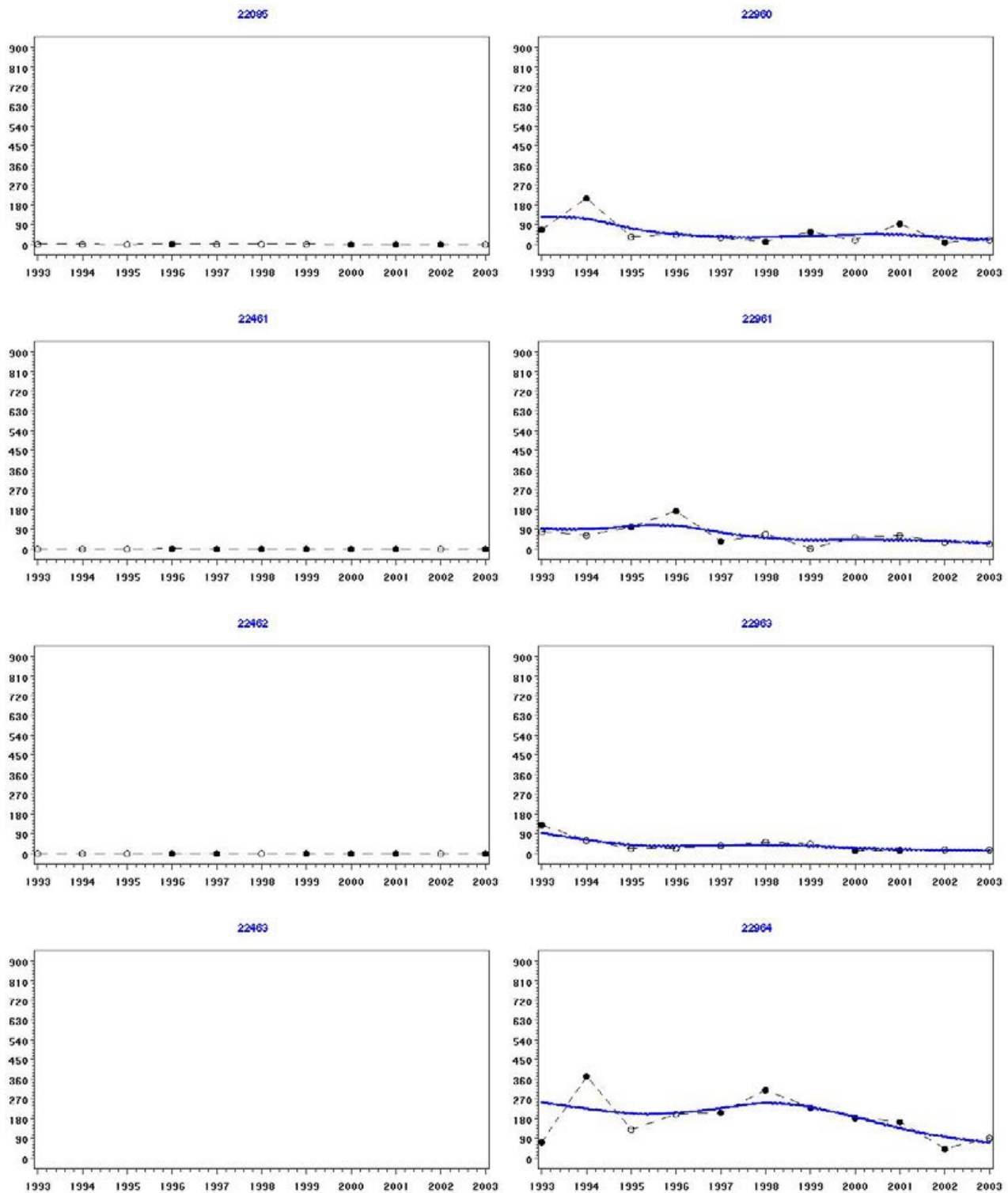
Appendix 2.14b Trends in Black-tailed Godwit numbers on WeBS Core Count sectors of the Swale Estuary.



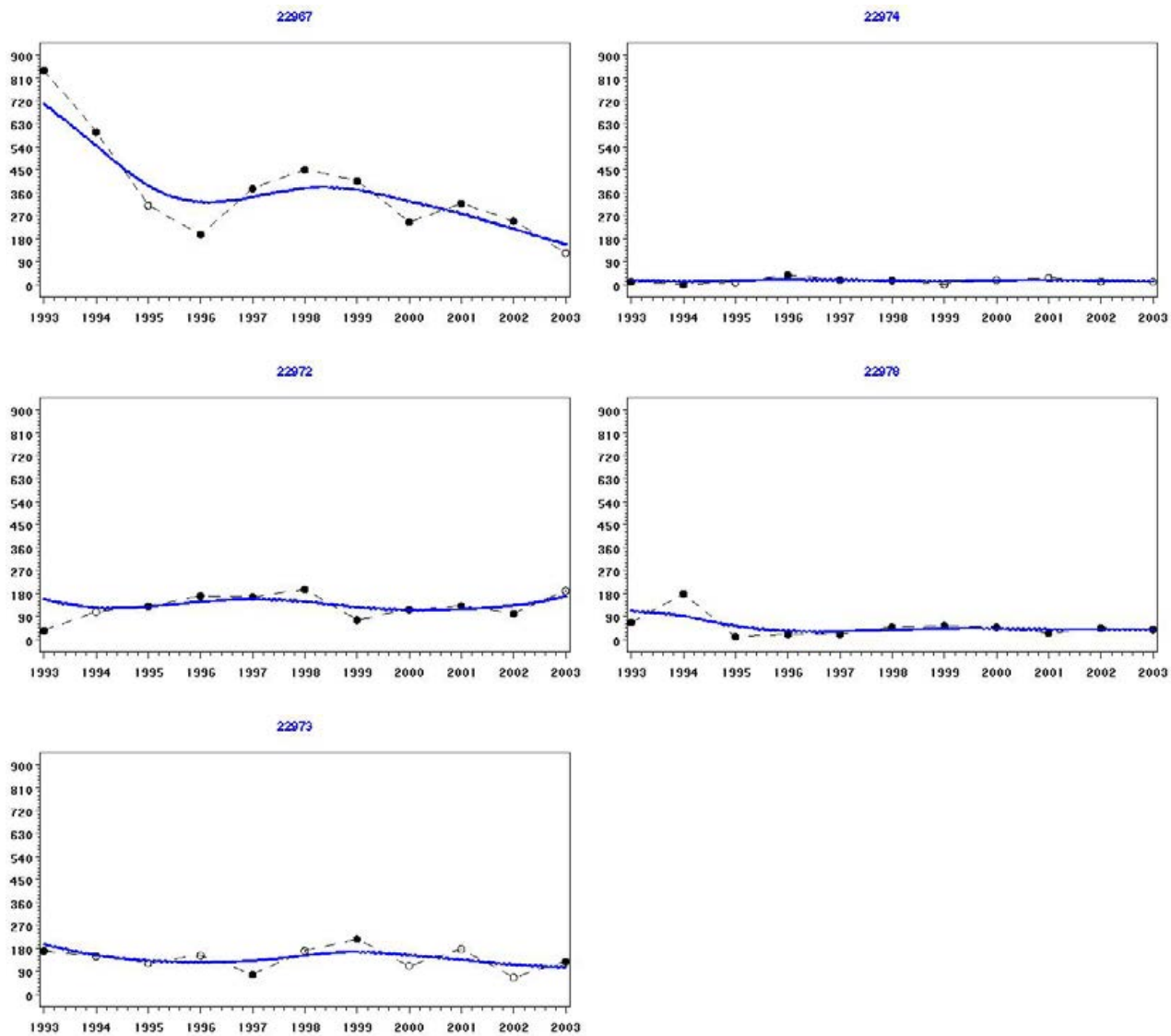
Appendix 2.14c Trends in Black-tailed Godwit numbers on WeBS Core Count sectors of the Thames Estuary.



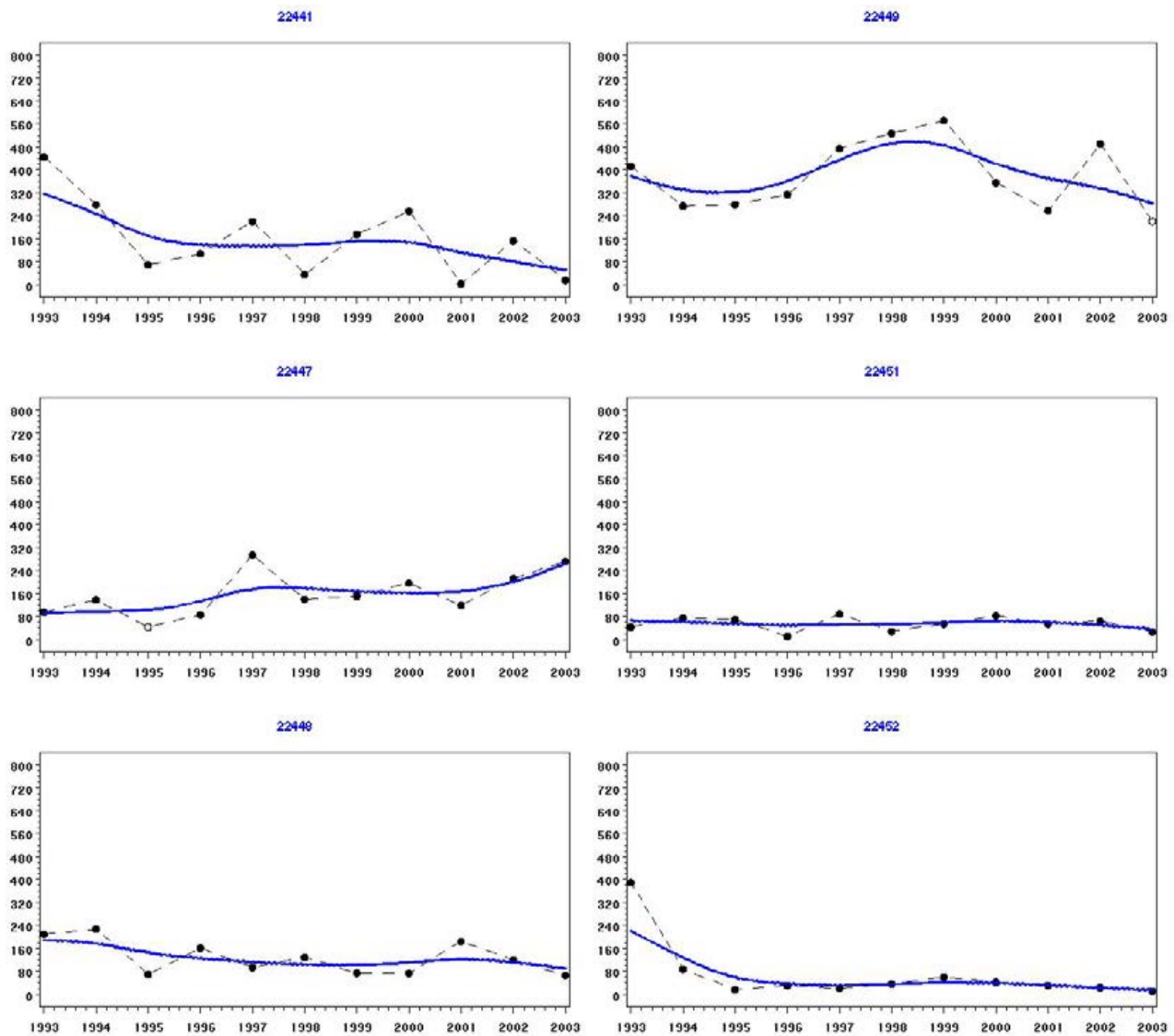
Appendix 2.14c Continued.



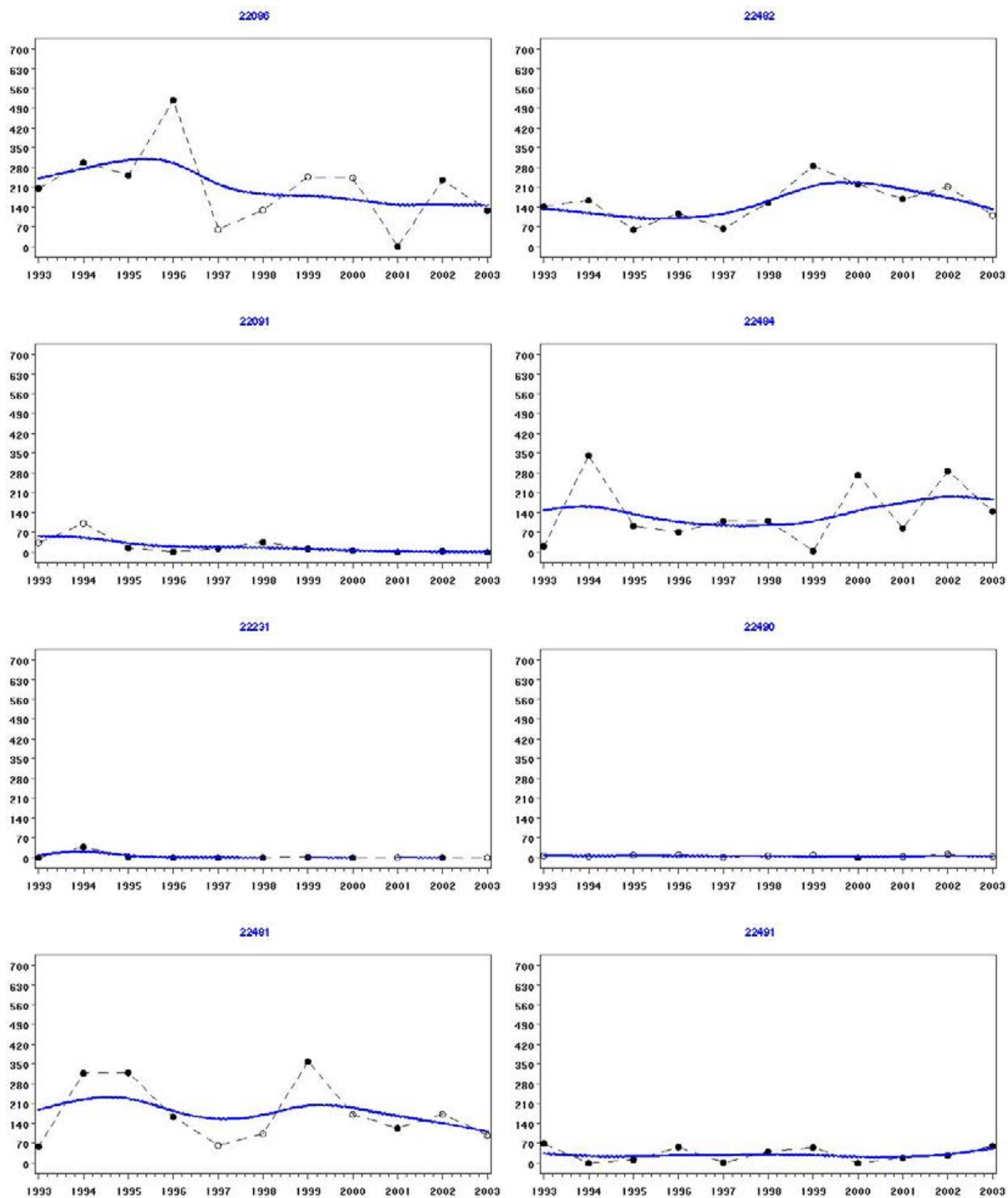
Appendix 2.15a Trends in Curlew numbers on WeBS Core Count sectors of the Medway Estuary.



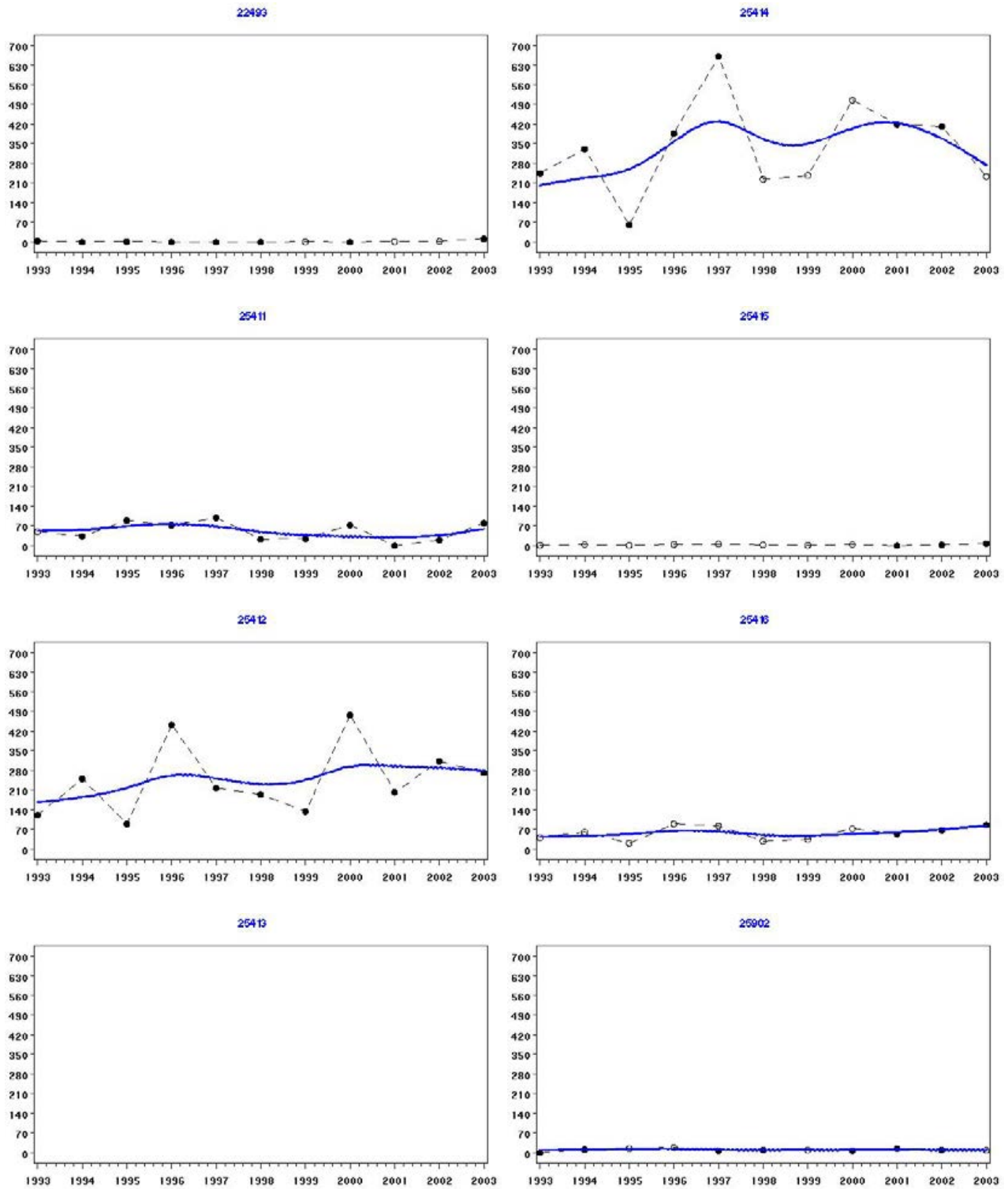
Appendix 2.15a Continued.



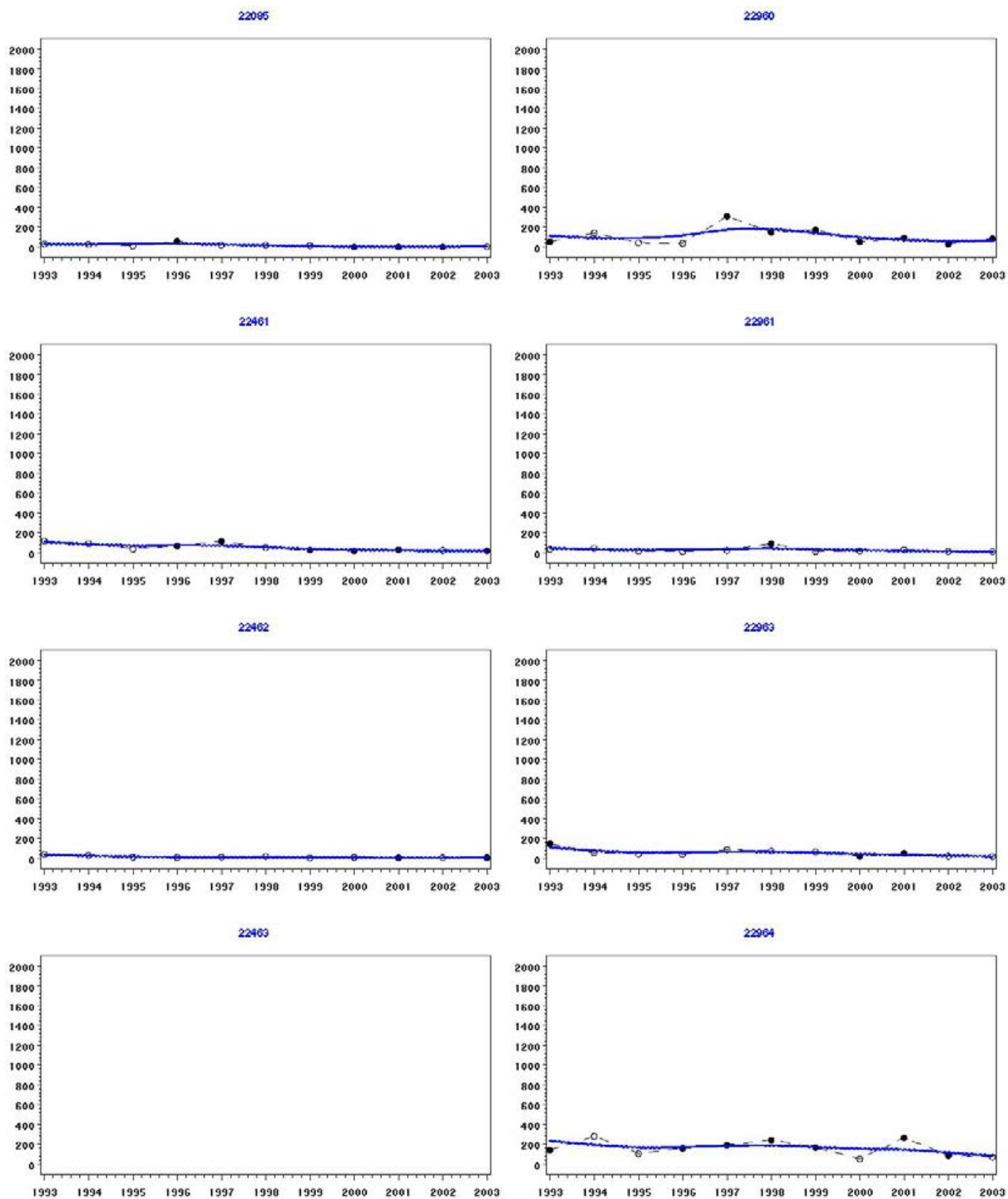
Appendix 2.15b Trends in Curlew numbers on WeBS Core Count sectors of the Swale Estuary.



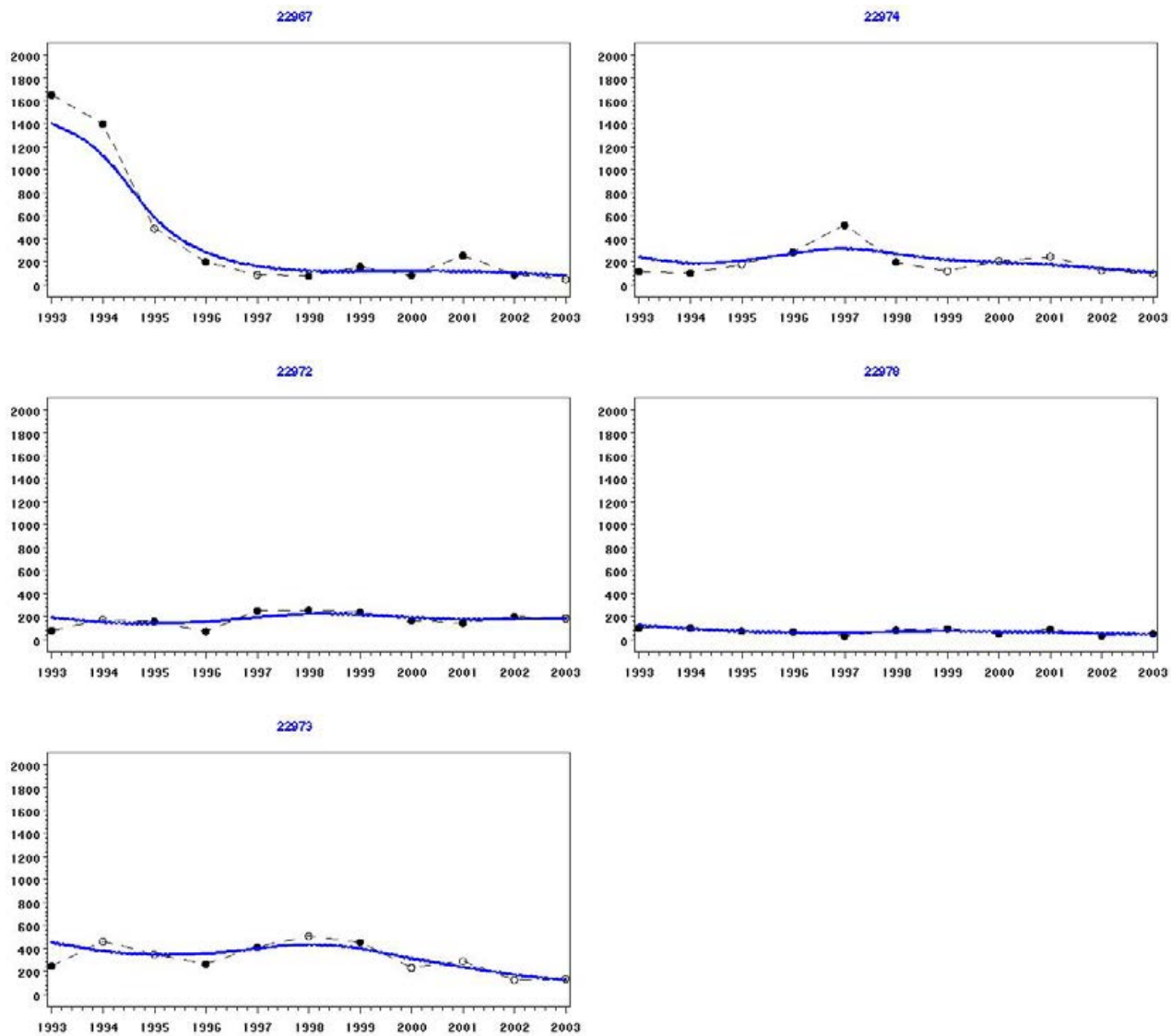
Appendix 2.15c Trends in Curlew numbers on WeBS Core Count sectors of the Thames Estuary.



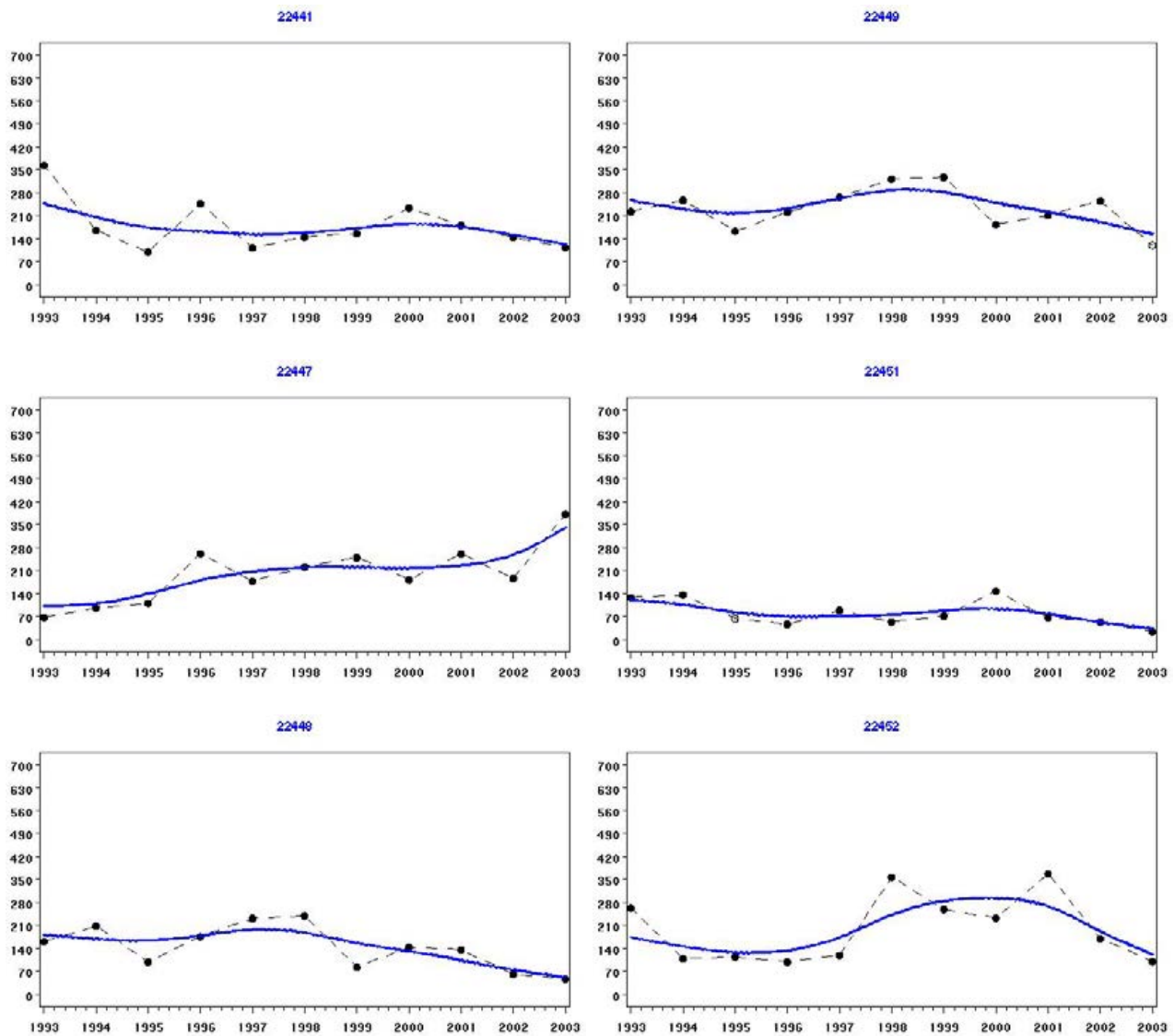
Appendix 2.15c Continued.



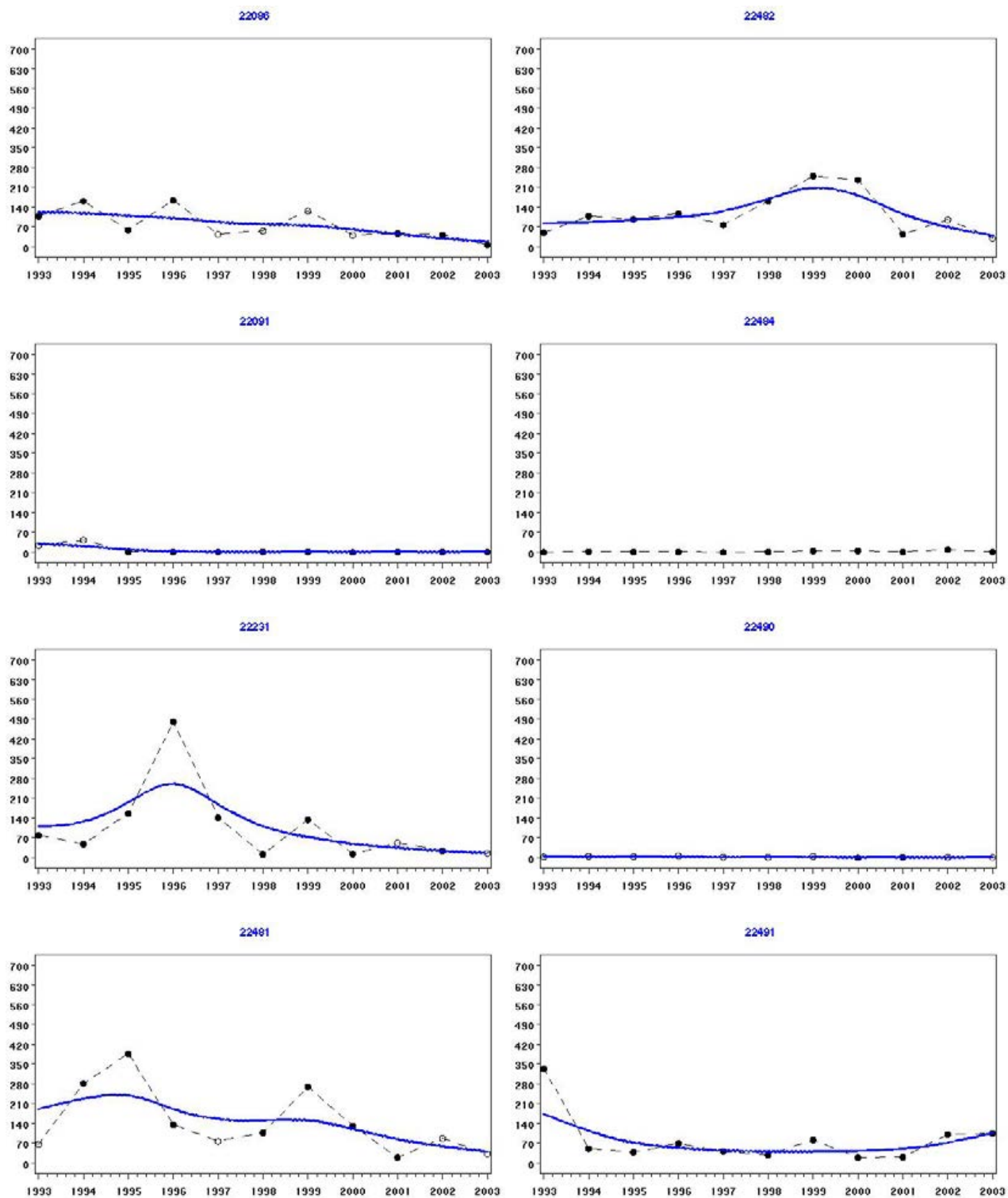
Appendix 2.16a Trends in Redshank numbers on WeBS Core Count sectors of the Medway Estuary.



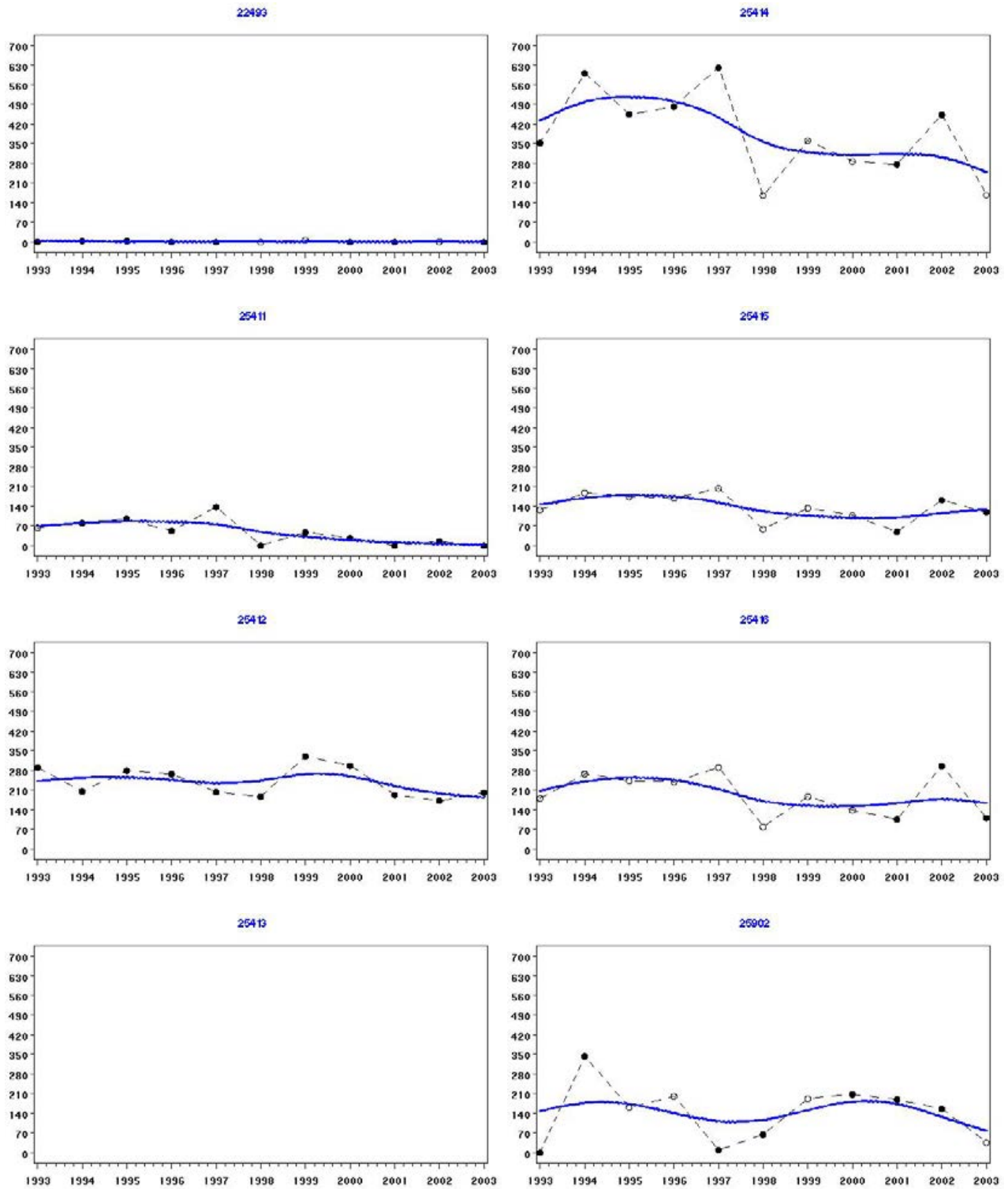
Appendix 2.16a Continued.



Appendix 2.16b Trends in Redshank numbers on WeBS Core Count sectors of the Swale Estuary.



Appendix 2.16c Trends in Redshank numbers on WeBS Core Count sectors of the Thames Estuary.



Appendix 2.16c Continued.