

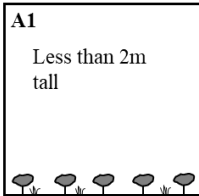
## English Farm Woodland Bird Survey - Habitat Recording Form

Please fill the form using the guidelines provided – one form per Plot

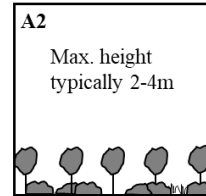
Grid ref: \_\_\_\_\_ Observer: \_\_\_\_\_

Features	Example Plot: A	Plot:
Canopy height – planted trees (A0 – A5)	A4	
Non-planted vegetation structure (B0 – B4)	B2	
List the three main tree species present	Birch, Ash, Oak	
Intact stock fence present (Y/N)	Y	
Nest boxes present (Y/N)	N	
Pheasant release pen present (Y/N)	N	
Game feeders in or next to woodland (Y/N)	N	
Dead wood on the ground (Y/N)	N	
Other	Ash dieback	

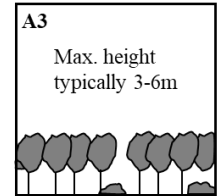
### A) – PLANTED TREES (A0 = Felled/Unplanted)



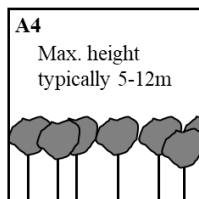
Recently planted/  
open ground/failed



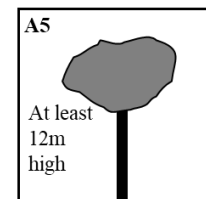
Open thicket - dense  
vegetation



Closed canopy thicket –  
under growth shading or  
shaded out

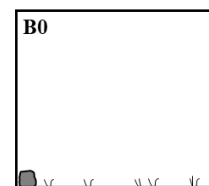


Late thicket – little  
or no undergrowth

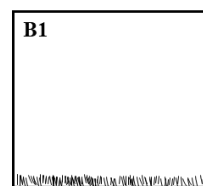


Mature woodland


### B) – NON-PLANTED (Planted trees not shown)



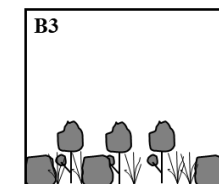
None, or very sparse



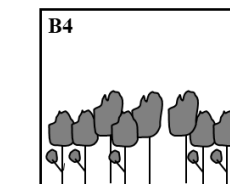
Primarily grass



All or mostly dense low  
herbaceous and/or low  
woody vegetation



Mixture of low  
herbaceous and woody  
vegetation plus taller  
shrubs



All or mostly shrubs,  
lacking in low  
herbaceous vegetation  
and bramble

Please enter the data on the summary Excel data sheet available from the Resources page ([www.bto.org/volunteer-surveys/english-farm-woodland-bird-survey/english-farm-woodland-bird-survey-resources](http://www.bto.org/volunteer-surveys/english-farm-woodland-bird-survey/english-farm-woodland-bird-survey-resources)), or return this completed summary form along with copies of your field recording maps by **15<sup>th</sup> August 2019** to:

Dr Daria Dadam  
English Farm Woodland Survey Organiser  
British Trust for Ornithology  
The Nunnery  
Thetford  
Norfolk IP24 2PU

Email: [farmwoodbirds@bto.org](mailto:farmwoodbirds@bto.org)